

**+NOTICE!!**

**These documents have been scanned!**

**Do not place un-scanned documents beneath this notice!**

**Do not remove this notice from this file!**

GPO Jacket No. 560-102  
Print Order 61549  
Rise Business Services, LLC  
Job=AZ15 9/12/2019



Box Number= AZ15245



Claim Begin-End: AMC070793-AMC070793

**1 Initial Receipt**



AZ15245-2

AMC069887-AMC072229



UNITED STATES  
DEPARTMENT OF THE INTERIOR  
BUREAU OF LAND MANAGEMENT

No. 959814

10-9-79 \_\_\_\_\_ DATE

\_\_\_\_\_ PARENT SERIAL NUMBER

\_\_\_\_\_ ASSIGNMENT SERIAL NUMBER

Mining Claim Location Notice(1): Hilltop SUBJECT  
APPLICANT: \_\_\_\_\_ REMITTER IF DIFFERENT THAN APPLICANT: \_\_\_\_\_

Bradley F. Denham  
Box 1178  
Apache Junction, AZ 85220

*Indexed*  
*DREAMC - 70793*

*In form 2/2/80 of*

PURPOSE	FUND SYMBOL	AMOUNT
FILING FEE EARNED	140850	5.00
ADVANCE FILING FEE AND/OR RENTAL	14X6800	

ACRES \_\_\_\_\_ COUNTY \_\_\_\_\_ OLD LEASE \_\_\_\_\_ NEW LEASE \_\_\_\_\_

NEW LEASE \_\_\_\_\_ EFFECTIVE DATE \_\_\_\_\_

FUND SYMBOL \_\_\_\_\_ COUNTY \_\_\_\_\_ AMOUNT \_\_\_\_\_

APPLY: FILING FEE 140850

RENTAL \_\_\_\_\_

ASSIGNMENT: COMPLETE AREA

PORTION OF AREA: ASSIGNED AREA \_\_\_\_\_

REFUND \_\_\_\_\_

RETAINED AREA \_\_\_\_\_ RETAIN IN UNEARNED ACCOUNT \_\_\_\_\_

TOTAL \_\_\_\_\_

REMARKS \_\_\_\_\_

OF INTEREST BUT NOT OF SPECIFIC AREA:

\_\_\_\_\_

BOND FILED

\_\_\_\_\_

NO BOND FILED

BY \_\_\_\_\_ DATE \_\_\_\_\_

DO NOT ACCEPT THIS COPY AS A RECEIPT  
CASE FOLDER COPY



**NOTICE!!**

**These documents have been scanned!**

**Do not place un-scanned documents beneath this notice!**

**Do not remove this notice from this file!**

GPO Jacket No. 560-102  
Print Order 61549  
Rise Business Services, LLC  
Job=AZ15 9/12/2019



Box Number= AZ15245



Claim Begin-End: AMC070793-AMC070793

**2 Correspondence**



AZ15245-2

AMC069887-AMC072229





# United States Department of the Interior

OFFICE OF HEARINGS AND APPEALS  
Interior Board of Land Appeals  
801 N. Quincy St. Suite 300  
Arlington, VA 22203

**FAXED**

**CERTIFIED**

703 235 3750

703 235 8349 (fax)

November 17, 2005

IBLA 2006-9	:	AMC 70793
	:	AMC 214483
	:	
RAE ANN GRAHAM	:	Mining Claims
	:	
	:	
	:	Decision Affirmed as Modified;
	:	Petition for Stay Denied as Moot

## ORDER

Rae Ann Graham has appealed from and petitioned for a stay of a decision dated September 1, 2005, by the Arizona State Office, Bureau of Land Management (BLM), rejecting a quitclaim deed, dated November 29, 2000, filed with BLM on December 22, 2000, transferring 50% interest in two mining claims (AMC 70793 and AMC 214483) from W. H. Graham to Rae Ann Graham. On July 16, 2004, the same quitclaim deed was filed with BLM.<sup>1/</sup> Each filing of the quitclaim deed was accompanied by a copy of an "Agreement," dated October 31, 2000, and signed by the Grahams, stating that they were equal partners in the claims; that if one died, the other would be the "full owner" of the claims; and that "Donald Housley and Apache Gold or any other names he [sic] may come up with do not have any rights or legal rights to these mining claims." In its decision, BLM stated that "[a] review of the file shows that the claims are in the name of Apache Gold, and[,] therefore[,] the Deeds cannot be processed." (Decision at 1.) BLM added that "a refund of invalid transfer and duplicate maintenance fee payments" could be authorized upon written request. Id. at 2.

The case record shows that the Grahams and Housley, acting for Apache Gold, have disputed ownership of these claims for many years, having paid duplicate maintenance fees commencing in 1994. Following the Grahams' first filing of the quitclaim deed with BLM in 2000, BLM issued a decision on February 26, 2001, to

---

<sup>1/</sup> In its decision, BLM stated that it was rejecting quitclaim "deeds" filed on Dec. 22, 2000, and July 16, 2004. The record is clear that only one quitclaim deed is in issue, the one dated Nov. 29, 2000, copies of which were filed with BLM on those two separate occasions. Rae Ann Graham states on appeal that her husband, W. H. Graham, died on June 19, 2004.

*Case*



the Grahams and Housley stating that the quitclaim deed could not be processed “because the claim appears to be in the name of Apache Gold.” It held the quitclaim deed for rejection and requested additional information. The next document in the file is a letter to W. H. Graham from BLM, dated April 20, 2001, with a copy to Housley, in which BLM stated that its February 26, 2001, decision had “erroneously stated that the quitclaim deed \* \* \* was held for rejection.” BLM then explained that “[i]n accordance with current regulations, when the possessory rights are in dispute, they must be established by civil court, and the United States is not a party to the proceedings. Therefore, the quitclaim deed will not be adjudicated, but will be placed in the referenced case files.”


Thus, in 2004, when Rae Ann Graham again filed a copy of the same quitclaim deed, following the death of her husband, that deed was already included in the case files for the claims. On May 23, 2005, Housley filed maintenance fees for the two claims and, on July 14, 2005, Rae Ann Graham did the same. On September 1, 2005, BLM issued the decision in question.

While the BLM decision is titled “Quit Claim Deeds Rejected,” the text of the decision makes no mention of rejection. Instead, BLM states that “[a] review of the file shows that the claims are in the name of Apache Gold, and, therefore, the Deeds cannot be processed.” (Decision at 1.) We construe BLM’s decision merely as a statement that it will not process any transfer of interest in the claims based on the quitclaim deed at issue. Its statement that its records show “the claims in the name of Apache Gold,” is not an adjudication of title to the claims. It is the stated policy of BLM that it “will not become the forum for the resolution of private party disputes between rival claimants.” BLM Manual at 3833.41B. Moreover, this Board has endorsed a policy of avoiding involvement in open disputes regarding ownership of a mining claim. David J. Bartoli, 123 IBLA 27, 41-42, 99 I.D. 55, 62-63 (1992), and cases cited therein. In this case, it is clear that there is an ongoing dispute regarding the right of possession to the claims in question. The competing claimants may seek resolution of the ownership of the claims in the appropriate state court.

Thus, while we affirm BLM’s determination not to process any transfer of interest based on the quitclaim deed in question, we modify its decision to the extent it “rejected” that deed. The deed should remain, as it has been since 2001, part of the case record for these claims.

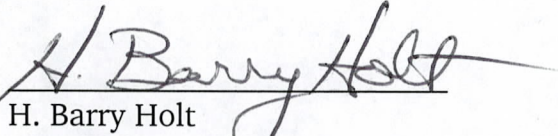
Accordingly, pursuant to the authority delegated to the Board of Land Appeals by the Secretary of the Interior, 43 CFR 4.1, the decision is affirmed as modified. The petition for stay is denied as moot.





Bruce R. Harris  
Deputy Chief Administrative Judge

I concur:



H. Barry Holt  
Chief Administrative Judge

APPEARANCES:

Rae Ann Graham  
4601 N. Apache Trail  
Apache Junction, AZ 85219-9491

cc: Office of the Field Solicitor **FAX: 602-364-7885**  
U.S. Department of the Interior  
Sandra Day O'Connor United States Courthouse, Suite 404  
401 West Washington Street, SPC 44  
Phoenix, AZ 85003-2151

Donald Housley  
4075 N. Wildwood Drive  
Florence, AZ 85232



UNITED STATES  
DEPARTMENT OF THE INTERIOR  
BUREAU OF LAND MANAGEMENT  
ARIZONA STATE OFFICE  
ONE NORTH CENTRAL AVENUE  
PHOENIX, AZ 85004-2203

OCT 14 2005

IN REPLY REFER TO:

AMC 070793

AMC 214483

(AZ-933)MH

2006-9

RECEIVED

OCT 19 2005

BOARD OF LAND APPEALS

Certified Mail Receipt Requested


Memorandum

To: Board of Land Appeals, Office of the Secretary  
From: Deputy State Director, Resources Division  
Subject: Transmitting Appeal of: Rae Ann Graham  
Kind of Application Mining Claim Decision

Referring to the above-cited case, I am transmitting a notice of an appeal from the decision of the

Lands/Minerals Adjudication & Withdrawals dated September 01, 2005

- There are no conflicting cases of record.  
 The conflicting cases shown on the status sheet have been properly noted as to the appeal and favorable action thereon suspended pending final action on the appeal.  
 The records of the conflicting or reference cases identified below are transmitted herewith for use in connection with the appeal.

*for*   
for Michael A. Taylor

Enclosure (copy of decision)

cc: BLM; Rae Ann Graham; Field Solicitor: Rich Greenfield



UNITED STATES POSTAL SERVICE

PHOENIX AZ 850

19 OCT 2005 PM 11 T

First-Class Mail  
Postage & Fees Paid  
USPS  
Permit No. G-10

• Sender: Please print your name, address, and ZIP+4 in this box •

BUREAU OF LAND MANAGEMENT  
ARIZONA STATE OFFICE  
ONE NORTH CENTRAL AVENUE  
PHOENIX, AZ 85004-

7336

2005 OCT 20 A 11:44

RECEIVED  
BUREAU OF  
LAND MANAGEMENT

C041



**SENDER: COMPLETE THIS SECTION****COMPLETE THIS SECTION ON DELIVERY**

- Complete items 1, 2, and 3. Also complete item 4 if Restricted Delivery is desired.
- Print your name and address on the reverse so that we can return the card to you.
- Attach this card to the back of the mailpiece, or on the front if space permits.

A. Signature

X *Rae Ann Graham*  Agent  
 Addressee

B. Received by (Printed Name)

*Rae Ann Graham* C. Date of Delivery  
*10-14-05*

D. Is delivery address different from item 1?  Yes  
 If YES, enter delivery address below:  No

1. Article Addressed to: **OCT 14 2005**

**Rae Ann Graham**  
**4601 N. Apache Trail**  
**Apache Junction, AZ 85219-9491**  
**933(MH) AMC 070793; 214483**

3. Service Type

Certified Mail  Express Mail  
 Registered  Return Receipt for Merchandise  
 Insured Mail  C.O.D.


4. Restricted Delivery? (Extra Fee)  Yes

2. Article Number  
 (Transfer from service label)

7005 1160 0003 7583 1867



UNITED STATES POSTAL SERVICE



First-Class Mail  
Postage & Fees Paid  
USPS  
Permit No. G-10

- Sender: Please print your name, address, and ZIP+4 in this box •

RECEIVED  
BUREAU OF  
LAND MANAGEMENT

2005 OCT 24 P 12:11

BUREAU OF LAND MANAGEMENT  
ARIZONA STATE OFFICE  
ONE NORTH CENTRAL AVENUE  
PHOENIX, AZ 85004-██████

AZ  
933



**SENDER: COMPLETE THIS SECTION**

- Complete items 1, 2, and 3. Also complete item 4 if Restricted Delivery is desired.
- Print your name and address on the reverse so that we can return the card to you.
- Attach this card to the back of the mailpiece, or on the front if space permits.

1. Article Addressed to:

OCT 14 2005

**ATTN: RICH GREENFIELD**  
**U.S. Department of the Interior**  
**SANDRA DAY O'CONNER US CT HOUSE, STE 404**  
**401 W. WASHINGTON STREET, SPC 44**  
**PHOENIX, AZ 85003-2151**  
 AZ-933(MH) AMC070793; 214483

2. Article Number  
(Transfer from service label)

||||| 7005 1160 0003 7583 1850 |||

**COMPLETE THIS SECTION ON DELIVERY**


- A. Signature  Agent  
 Addressee  
 B. Received by (Printed Name)  Agent  
 Addressee  
 C. Date of Delivery  
 D. Is delivery address different from item 1?  Yes  
 If YES, enter delivery address below:  No

3. Service Type  
 Certified Mail  Express Mail  
 Registered  Return Receipt for Merchandise  
 Insured Mail  C.O.D.

4. Restricted Delivery? (Extra Fee)  Yes



UNITED STATES POSTAL SERVICE



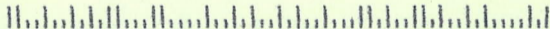
First-Class Mail  
Postage & Fees Paid  
USPS  
Permit No. G-10

- Sender: Please print your name, address, and ZIP+4 in this box •

RECEIVED  
LAND MANAGEMENT DIV  
PHOENIX, AZ 85004-23  
BUREAU OF LAND MANAGEMENT  
ARIZONA STATE OFFICE  
ONE NORTH CENTRAL AVENUE  
PHOENIX, ARIZONA  
PHOENIX, AZ 85004-~~XXXX~~

AZ  
933

4414



**SENDER: COMPLETE THIS SECTION**

- Complete items 1, 2, and 3. Also complete item 4 if Restricted Delivery is desired.
- Print your name and address on the reverse so that we can return the card to you.
- Attach this card to the back of the mailpiece, or on the front if space permits.

1. Article Addressed to: **OCT 14 2005**

**OFFICE OF HEARINGS AND APPEAL  
U.S. DEPARTMENT OF THE INTERIOR  
801 NORTH QUINCY ST. SUITE 300  
ARLINGTON, VA 22203  
AZ-933 (MH) AMC070793; 214483**

2. Article Number  
(Transfer from service label)

7005 1160 0003 7583 1843

**COMPLETE THIS SECTION ON DELIVERY**

A. Signature  Agent  
**X**  Addressee

B. Received by (Printed Name)

C. Date of Delivery

D. Is delivery address different from item 1?  Yes  
If YES, enter delivery address below:  No

3. Service Type  
 Certified Mail  Express Mail  
 Registered  Return Receipt for Merchandise  
 Insured Mail  C.O.D.

4. Restricted Delivery? (Extra Fee)  Yes



UNITED STATES  
DEPARTMENT OF THE INTERIOR  
BUREAU OF LAND MANAGEMENT  
ARIZONA STATE OFFICE  
ONE NORTH CENTRAL AVENUE  
PHOENIX, AZ 85004-2203

IN REPLY REFER TO:

AMC 070793  
AMC 214483  
(AZ-933)MH

OCT 14 2005

Certified Mail Receipt Requested

Memorandum

To: Board of Land Appeals, Office of the Secretary  
From: Deputy State Director, Resources Division  
Subject: Transmitting Appeal of: Rae Ann Graham  
Kind of Application Mining Claim Decision

Referring to the above-cited case, I am transmitting a notice of an appeal from the decision of the

Lands/Minerals Adjudication & Withdrawals dated September 01, 2005

- There are no conflicting cases of record.  
 The conflicting cases shown on the status sheet have been properly noted as to the appeal and favorable action thereon suspended pending final action on the appeal.  
 The records of the conflicting or reference cases identified below are transmitted herewith for use in connection with the appeal.

*for Michael A. Taylor*  
Michael A. Taylor

Enclosure (copy of decision)

cc: BLM; Rae Ann Graham; Field Solicitor: Rich Greenfield





# United States Department of the Interior

## OFFICE OF HEARINGS AND APPEALS

Interior Board of Land Appeals

801 N. Quincy St. Suite 300

Arlington, VA 22203

703 235 3750

703 235 8349 (fax)

October 20, 2005

Appeal of

RAE ANN GRAHAM

AMC 70793, etc.  
Quit Claim Deeds


The above appeal has been received and docketed under the number IBLA 2006-9. Please refer to this docket number in any communication, pleading, or other document relating to this appeal.

The Board sends out some orders and decisions by FAX. If you are interested in receiving Orders or Decisions by FAX and your FAX number does not appear on your notice of appeal or other document already filed in regard to this appeal, please provide your FAX number to the Board by sending a FAX to the Board's FAX number (703-235-8349) or by placing it on any document you file with the Board in the future.

Also, please consider including, along with the hard copy of any filing, an electronic copy on either a 3.5-inch floppy diskette or a CD-ROM, in WordPerfect or Microsoft Word format.

You may wish to consider possible resolution of your appeal through the use of alternative dispute resolution (ADR) processes. The enclosed ADR Referral Data Sheet contains general information about ADR and the Board's ADR program.

Thank you.

  
\_\_\_\_\_  
H. Barry Holt  
Chief Administrative Judge

2005 OCT 24 P 12:10

LAND MANAGEMENT  
BOARD OF APPEALS

Rae Ann Graham  
4601 N. Apache Trail  
Apache Junction, AZ 85219-9491  
480-288-2205

### NOTICE OF APPEAL AND PETITION FOR STAY

Rae Ann Graham appeals the erroneous Objection of the Quit Claim Deed Rejection by BLM. (See attached documents) The Grahams' rights have been validated by BLM throughout the past 16 years and since her husband W.H. Graham died, BLM again is attempting to invalidate her rights even though BLM previously stated this attempt is "erroneous." This issue has already been decided.

In 1989 W.H. Graham filed on the mining claims Hilltop AMC 70793 and Hilltop II AMC 214483. BLM accepted the filings and the payments. The Grahams have occupied these claims since 1989. No other people have lawfully occupied the claims nor has anyone else done any work on these claims since 1989 through the present. Throughout the years BLM accepted payments and Notices of intent to mine and accepted the Grahams right to occupy, etc. W.H. Graham invested money, time, hard labor exploring, testing and building equipment to crush and process the gold ore. Likewise, Rae Ann Graham invested her money, years of hard labor, time in exploring, testing and building equipment.

BLM accepted the rights of the Grahams to the mining claims. Furthermore, April 20, 2001 Ivy Garcia, Supervisor Land and Mineral Operations stated that BLM had no standing to decide on the rights of the Grahams. Ivy Garcia stated the following: "In accordance with current regulations, when the possessory rights are in dispute, they must be established by the civil court and the United States is not a party to the proceeding."

2005 OCT -1 P 2:11  
RECEIVED  
BUREAU OF  
LAND MANAGEMENT  
ARIZONA  
STATE OFFICE  
PHOENIX, ARIZONA

{See Exhibit A.}

W.H. Graham died on June 19, 2004. BLM has recently discovered this information and now wish to get rid of Rae Ann Graham using the same reasons they tried to use in 2001 that was already decided as being erroneous by BLM. Ivy Garcia stated that: "Decision was erroneously stated." {See Exhibit A} Rae Ann Graham has marital rights and rights to the claims from the Quit Claim Deed and through the continuous occupancy for 16 years that was accepted by BLM.


For years the BLM has represented to the Grahams that they had right to the mining claims and to occupy the claims since 1989. These representations have been both express and implied and the Grahams position in development of the mining operation relied upon these representations. If BLM were to change their position now after 16 years has passed it would be detrimental to Rae Ann Graham and would cause a severe hardship for her and her 65 year old blind and retarded brother she cares for. Rae Ann Graham has been fighting severe grief reactions from losing her husband of almost 30 years and is having some financial difficulty because of her current health problem. In good faith, Rae Ann Graham is currently cleaning up the mess her husband left her to the best of her ability. She will clean up the mining claims up to standards and will have all equipment she plans to keep operational so she can process the ore pile her husband dug. She will sell or dispose of all equipment she does not plan on using. She needs time to accomplish all of this since her husband died leaving her with many exhausting problems and hard work.

BLM is precluded from invalidating Rae Ann Graham's right to the mining claims



pursuant to the fact that BLM by express and implied representations gave the Grahams that right. Federal law gives her that right. Furthermore, in accordance with regulations, when possessory rights are in dispute, they must be established by the civil court, and the United States is not a party to the proceedings.

Dated this 30 day of September, 2005.

  
Rae Ann Graham

**COPIES SENT TO:**

Bureau of Land Management  
Arizona State Office  
222 North Central Avenue  
Phoenix, AZ 85004-2203

Department of the Interior  
Office of the Field Solicitor  
Sandra Day O'Connor U.S. Courthouse, STE 404  
401 West Washington Street, SPC 44  
Phoenix, AZ 85003-2151

Interior Secretary Gail Norton  
Department of Interior  
1849 C Street, N.W.  
Washington, D.C. 20240

The Honorable John McCain  
United States Senate  
241 Russell Senate Office Building  
Washington, D.C. 20510-0303

The Honorable Jon Kyl  
United States Senate  
730 Hart Senate Office Building  
Washington, D.C. 20510-0304

The Honorable J.D. Hayworth  
United States House of Representatives  
2434 Rayburn House Office Building  
Washington, D.C. 20515-0305

The Honorable Jeff Flake  
United States House of Representatives  
424 Cannon House Office Building  
Washington, D.C. 20515-0306

Pinal Media Communications, Inc.  
461 W. Apache Trail  
Apache Junction, AZ 85220



# United States Department of the Interior

BUREAU OF LAND MANAGEMENT

Arizona State Office  
222 North Central Avenue  
Phoenix, AZ 85004  
www.az.blm.gov



In Reply Refer To:  
3800 (AZ-933) MH  
AMC70793  
AMC214483

SEP 01 2005

CERTIFIED MAIL – RETURN RECEIPT REQUESTED No. 7004 2510 0005 1293 8212

## DECISION

W. H. Graham	:	Hilltop
4601 North Apache Trail	:	Hilltop II Mining Claims
Apache Junction, Arizona 85219-9491	:	AMC 70793, AMC 214483

### Quit Claim Deeds Rejected

On December 22, 2000, and July 16, 2004, Quitclaim Deeds were filed transferring 50% interest of AMC 70793, Hilltop Mining claim and AMC 214483, Hilltop II Mining claim from W. H. Graham to Rae Ann Graham. A review of the file shows that the claims are in the name of Apache Gold, and therefore the Deeds cannot be processed.

On July 29, 1989, documents were filed in this office depicting W. H. Graham and James Tunstill as equal partners; however, according to the Bureau of Land Management (BLM) records, at that time Mr. Tunstill did not have any interest in these claims. Subsequent invalid transfers from W. H. Graham were erroneously processed. The claims remain in the name of Apache Gold.

This decision may be appealed to the Interior Board of Land Appeals, Office of the Secretary, in accordance with the regulations contained in 43 CFR, Part 4 and the enclosed Form 1842-1. If an appeal is taken, your notice of appeal must be filed in this office (at the above address) within 30 days from receipt of this decision.

If you wish to file a petition pursuant to regulation 43 CFR 4.21 (58 FR 4939, January 19, 1993) or 43 CFR 2804.1 for a stay of the effectiveness of this decision during the time that your appeal is being reviewed by the Board, the petition for a stay must accompany your notice of appeal. A petition for a stay is required to show sufficient justification based on the standards listed below. Copies of the notice of appeal and petition for a stay **must** also be submitted to each party named in this decision and to the Interior Board of Land Appeals and to the appropriate Office of the Solicitor (see 43 CFR 4.413) at the same time the original documents are filed with this office. If you request a stay, you have the burden of proof to demonstrate that a stay should be granted.




## Standards for Obtaining a Stay

Except as otherwise provided by law or other pertinent regulation, a petition for a stay of a decision pending appeal shall show sufficient justification based on the following standards:

- (1) The relative harm to the parties if the stay is granted or denied,
- (2) The likelihood of the appellant's success on the merits,
- (3) The likelihood of immediate and irreparable harm if the stay is not granted, and
- (4) Whether the public interest favors granting the stay.

If requested in writing by Mr. Graham, a refund of invalid transfer and duplicate maintenance fee payments can be authorized.

If you have any questions, please call Mary Hyde at (602) 417-9356.



Ivy J. Garcia  
Group Administrator,  
Land/Minerals Adjudication and Withdrawals

Enclosure  
Appeal Form 1842-1

EXHIBIT A

*J. Garcia*  
*4/20/2001*

OFFICIAL COPIES /CF/ /SD READ/ /GROUP/ /SECTION/ /AUTHOR/

3800 (957) IG  
AMC 70793  
AMC 214483

April 20, 2001

**CERTIFIED MAIL - RETURN RECEIPT REQUESTED**

Mr. W. H. Graham  
4601 North Apache Trail  
Apache Junction, Arizona 85219-9491

Dear Mr. Graham:

This is in response to our visit regarding the Bureau of Land Management Decision dated February 26, 2001. This Decision erroneously stated that the quitclaim deed for the Hilltop I and Hilltop II, Mining Claims AMC 70793 and AMC 214483, transferring 50% of W. H. Graham's interest in the mining claims to Rae Graham was held for rejection.

In accordance with current regulations, when the possessory rights are in dispute, they must be established by the civil court, and the United States is not a party to the proceedings. Therefore, the quitclaim deed will not be adjudicated, but will be placed in the referenced case files. A refund of the \$10.00 filing fee may be requested.

If you have further questions regarding this matter, please contact Mary Hyde or Ivy Garcia at (602) 417-9351 or (602) 417-9356.

Sincerely,

**/s/ Ivy J. Garcia**

Ivy J. Garcia  
Supervisor, Lands and Minerals Operations

cc: Don Housley  
Apache Gold  
4075 North Wildwood Drive  
Florence, Arizona 85232



*J. Davis*  
*2/26/2001*  
*Apache Gold*  
*2/28/01*

OFFICIAL COPIES /CF/ /SD READ/ /GROUP/ /SECTION/ /AUTHOR/

3800 (957) MH  
AMC 70793  
AMC 214483

February 26, 2001

CERTIFIED MAIL - RETURN RECEIPT REQUESTED

DECISION

W. H. Graham	:	Mining Claims
4601 North Apache Trail	:	AMC 70793 and AMC 214483
Apache Junction, Arizona 85219-9491	:	
Don Housley	:	
Apache Gold	:	
4075 North Wildwood Drive	:	
Florence, Arizona 85232	:	

Quitclaim Deed Held for Rejection  
Additional Information Requested

On December 22, 2000 a quitclaim deed was filed transferring the Hilltop and Hilltop II mining claims from W. H. Graham to Rae Graham. The quitclaim deed cannot be processed because the claims appear to be in the name of Apache Gold.

The Hilltop mining claim, AMC 70793, was located October 9, 1970 by B. F. Denham and G. B. Pyle. The claim was amended on October 21, 1975, listing Roy E. Ozbun, Steve Palmer and B. F. Denham as locators. On October 9, 1979, the claim was filed with the Bureau of Land Management listing Bradley Denham as the current owner.

The Hilltop # Two mining claim was located on January 23, 1984, by Bradley Dunham.

On December 20, 1984, an agreement was signed showing that Bradley Denham and James Tunstill had become equal partners in the claims. On June 30, 1986, James Tunstill transferred his interest to Apache Gold. Our records then listed Bradley Denham and Apache Gold as the owners of record.

On July 29, 1989, an Agreement was filed showing that James Tunstill and W. H. Graham had become equal partners and Mr. Graham's name was added to our records. A review of the file indicates that Mr. Tunstill had previously transferred his interest to Apache Gold, and was no longer an owner. Therefore, Mr. Graham's name should not have been added to the claims. Mr. Denham subsequently transferred his interest to Apache Gold on March 5, 1993.

Based on the above, it appears that Apache Gold should be considered the owner of record, and that subsequent transfers were processed in error. These include a transfer of March 14, 1994 from W. H. Graham to Rae Ann Graham, transfer of September 20, 1994 from Rae Ann to James Davis, and the transfer of February 24, 1995 from James Davis to W. H. Graham.

A period of 30 days from receipt of this Decision is allowed in which to furnish proof that W. H. Graham should be considered an owner of the above-referenced claims. If this information is not provided within that time, the Quit claim deed dated November 29, 2000, will be rejected and our records updated to reflect Apache Gold as the owner of record for the claims.

**/s/ Ivy J. Garcia**

Ivy J. Garcia  
Supervisor, Lands and Minerals Operations

**United States Department of the Interior**  
**Bureau of Land Management**  
 BUSINESS & SUPPORT SVCS DIV  
 222 N CENTRAL AVE  
 PHOENIX, AZ 85004 -2203  
 Phone: (602) 417-9200

Receipt	
No:	1109989

**Transaction #:** 1148690  
**Date of Transaction:** 07/14/2005

**CUSTOMER:** WH GRAHAM  
 RAEANN GRAHAM  
 4601 N APACHE TRAIL  
 APACHE JUNCTION, AZ 85219

LINE #	QTY	DESCRIPTION	REMARKS	UNIT PRICE	TOTAL
1	1.00	LOCATABLE MINERALS / MINING CLAIMS-NOT NEW-UNADJUD, ONE AUTH NO. ONLY / MINING CLAIM MONEY RECEIVED (455) CASES: AMC70793/\$250.00	MAINT 2006/2	- n/a -	250.00
<b>TOTAL:</b>					<b>\$250.00</b>

PAYMENT INFORMATION			
1	AMOUNT:	\$250.00	POSTMARKED: N/A
	TYPE:	CASH	RECEIVED: 07/14/2005
	NAME:	RAEANN GRAHAM GRAHAM, WH 4601 N APACHE TRAIL APACHE JUNCTION AZ 85219	

REMARKS

This receipt was generated by the automated BLM Collections and Billing System and is a paper representation of a portion of the official electronic record contained therein.

Rae Ann Graham  
4601 N. Apache Trail  
Apache Junction, AZ 85219

PLACE STICKER AT TOP OF ENVELOPE TO THE RIGHT  
OF THE RETURN ADDRESS, FOLD AT DOTTED LINE

**CERTIFIED MAIL™**



U.S. POSTAGE  
PAID  
APACHE JUNCTION  
85220  
SEP 30 '05  
AMOUNT

**\$4.65**  
00057652-69

7005 0390 0006 6824 9753

9264

85004

Bureau of Land Management  
Arizona State Office  
222 North Central Ave.  
Phoenix, AZ 85004-2203

RETURN RECEIPT  
REQUESTED

**FIRST CLASS**

05004+2203-99 C041



RECEIVED  
BUREAU OF  
LAND MANAGEMENT

2005 OCT 14 P 6 18

RECEIPT  
REQUESTED


ARIZONA  
STATE OFFICE  
PHOENIX, ARIZONA



Rae Ann Graham  
4601 N. Apache Trail  
Apache Junction, AZ 85219

PLACE STICKER AT TOP OF ENVELOPE TO THE RIGHT  
OF THE RETURN ADDRESS, FOLD AT DOTTED LINE

**CERTIFIED MAIL™**



U.S. POSTAGE  
PAID  
APACHE JUNCTION, AZ  
85220  
SEP 30, '05  
AMOUNT

**\$4.65**  
00057652-69

7005 0390 0006 6824 9753

9264

85004

Bureau of Land Management  
Arizona State Office  
222 North Central Ave.  
Phoenix, AZ 85004-2203

RECEIVED  
BUREAU OF  
LAND MANAGEMENT

2005 OCT 14 12 16

ARIZONA  
STATE OFFICE  
PHOENIX, ARIZONA

05004+0009-99 0041

RECEIVED

FIRST CLASS





# United States Department of the Interior

BUREAU OF LAND MANAGEMENT

Arizona State Office  
222 North Central Avenue  
Phoenix, AZ 85004  
www.az.blm.gov



*Handwritten:*  
5/11/05  
9/1/05  
J. Davis

In Reply Refer To:  
3800 (AZ-933) MH  
AMC70793  
AMC214483

SEP 01 2005

CERTIFIED MAIL – RETURN RECEIPT REQUESTED No. 7004 2510 0005 1293 8212

## DECISION

W. H. Graham	:	Hilltop
4601 North Apache Trail	:	Hilltop II Mining Claims
Apache Junction, Arizona 85219-9491	:	AMC 70793, AMC 214483

### Quit Claim Deeds Rejected

On December 22, 2000, and July 16, 2004, Quitclaim Deeds were filed transferring 50% interest of AMC 70793, Hilltop Mining claim and AMC 214483, Hilltop II Mining claim from W. H. Graham to Rae Ann Graham. A review of the file shows that the claims are in the name of Apache Gold, and therefore the Deeds cannot be processed.

On July 29, 1989, documents were filed in this office depicting W. H. Graham and James Tunstill as equal partners; however, according to the Bureau of Land Management (BLM) records, at that time Mr. Tunstill did not have any interest in these claims. Subsequent invalid transfers from W. H. Graham were erroneously processed. The claims remain in the name of Apache Gold.

This decision may be appealed to the Interior Board of Land Appeals, Office of the Secretary, in accordance with the regulations contained in 43 CFR, Part 4 and the enclosed Form 1842-1. If an appeal is taken, your notice of appeal must be filed in this office (at the above address) within 30 days from receipt of this decision.

If you wish to file a petition pursuant to regulation 43 CFR 4.21 (58 FR 4939, January 19, 1993) or 43 CFR 2804.1 for a stay of the effectiveness of this decision during the time that your appeal is being reviewed by the Board, the petition for a stay must accompany your notice of appeal. A petition for a stay is required to show sufficient justification based on the standards listed below. Copies of the notice of appeal and petition for a stay **must** also be submitted to each party named in this decision and to the Interior Board of Land Appeals and to the appropriate Office of the Solicitor (see 43 CFR 4.413) at the same time the original documents are filed with this office. If you request a stay, you have the burden of proof to demonstrate that a stay should be granted.

UNITED STATES POSTAL SERVICE  
PHOENIX AZ 850

02 SEP 2005 PM 7 T

First-Class Mail  
Postage & Fees Paid  
USPS  
Permit No. G-10

AZ  
933

• Sender: Please print your name, address, and ZIP 4 in this box •

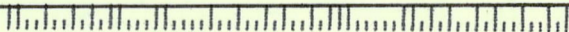
BUREAU OF LAND MANAGEMENT  
ARIZONA STATE OFFICE  
222 NORTH CENTRAL AVENUE  
PHOENIX, AZ 85004-2203

ARIZONA  
STATE OFFICE  
PHOENIX, ARIZONA

2005 SEP -6 P 12: 31

RECEIVED  
BUREAU OF  
LAND MANAGEMENT

041



**SENDER: COMPLETE THIS SECTION**

- Complete items 1, 2, and 3. Also complete item 4 if Restricted Delivery is desired.
- Print your name and address on the reverse so that we can return the card to you.
- Attach this card to the back of the mailpiece, or on the front if space permits.

1. Article Addressed to: **SEP 01 2005**

**W.H. Graham**  
**4691 North Apache Trail**  
**Apache Junction, AZ 85219-9141**  
**933(MH) AMC 70793, 214483**

2. Art  
(Tre  
PS Fo

**COMPLETE THIS SECTION ON DELIVERY**

A. Signature

**X** *Rae Ann Graham*  Agent  
 Addressee

B. Received by (Printed Name)

*Rae Ann Graham*

C. Date of Delivery

*9-2-05*

D. Is delivery address different from item 1?  Yes  
 If YES, enter delivery address below:  No

3. Service Type

- Certified Mail  Express Mail  
 Registered  Return Receipt for Merchandise  
 Insured Mail  C.O.D.

4. Restricted Delivery? (Extra Fee)  Yes



## Standards for Obtaining a Stay

Except as otherwise provided by law or other pertinent regulation, a petition for a stay of a decision pending appeal shall show sufficient justification based on the following standards:

- (1) The relative harm to the parties if the stay is granted or denied,
- (2) The likelihood of the appellant's success on the merits,
- (3) The likelihood of immediate and irreparable harm if the stay is not granted, and
- (4) Whether the public interest favors granting the stay.

If requested in writing by Mr. Graham, a refund of invalid transfer and duplicate maintenance fee payments can be authorized.

If you have any questions, please call Mary Hyde at (602) 417-9356.

**/s/ Ivy J. Garcia**

Ivy J. Garcia  
Group Administrator,  
Land/Minerals Adjudication and Withdrawals

Enclosure  
Appeal Form 1842-1

MHyde:pb:08/30/05

## SENDER: COMPLETE THIS SECTION

- Complete Items 1, 2, and 3. Also complete Item 4 if Restricted Delivery is desired.
- Print your name and address on the reverse so that we can return the card to you.
- Attach this card to the back of the mailpiece, or on the front if space permits.

1. Article Addressed to:

AUG 02 2005

APACHE GOLD  
4075 N WILDWOOD DR  
FLORENCE, AZ 85232  
AMC214483, AMC70793


2. Article Number

(Transfer from service label)

7004 2510 0005 1293 7819

## COMPLETE THIS SECTION ON DELIVERY

A. Signature


 Agent Addressee

B. Received by (Printed Name)

DONALD L. HOUSELEY

C. Date of Delivery

8-11-05

D. Is delivery address different from item 1?

 Yes

If YES, enter delivery address below:

 No

3. Service Type

 Certified Mail Express Mail Registered Return Receipt for Merchandise Insured Mail C.O.D.

4. Restricted Delivery? (Extra Fee)

 Yes



# United States Department of the Interior



BUREAU OF LAND MANAGEMENT  
Arizona State Office  
222 North Central Avenue  
Phoenix, AZ 85004  
www.az.blm.gov

In Reply Refer To:  
3800 (AZ-933) AB  
AMC214483, AMC70793

August 2, 2005

CERTIFIED MAIL – RETURN RECEIPT REQUESTED

## NOTICE

APACHE GOLD  
4075 N WILDWOOD DR  
FLORENCE, AZ 85232

---

GRAHAM W H  
4601 N APACHE TRAIL  
APACHE JUNCTION, AZ 85219

### Additional Fees Required

Your maintenance fee payment for the 2006 assessment year, in the amount of \$100.00 per claim, has been received.

In accordance with 30 U.S.C. 28j(c)(3), 43 CFR 3834, and 70 FR 38192, July 1, 2005, the maintenance fees for mining claims have increased from \$100.00 per claim to \$125.00 per claim. Therefore you are required to submit a supplemental payment in the amount of \$25.00 per claim within 30 days of receipt of this Notice or your claim(s) will be declared forfeited.

Please include your Arizona Mining Claim (AMC) serial number(s) and claim name(s) when submitting the additional fees.

Sincerely,

Ivy J. Garcia  
Group Administrator,  
Lands/Minerals Adjudication and Withdrawals

Add'l fees paid



# United States Department of the Interior



BUREAU OF LAND MANAGEMENT  
Arizona State Office  
222 North Central Avenue  
Phoenix, AZ 85004  
www.az.blm.gov

In Reply Refer To:  
3800 (AZ-933) AB  
AMC214483, AMC70793

August 2, 2005

CERTIFIED MAIL – RETURN RECEIPT REQUESTED

## NOTICE

GRAHAM W H  
4601 N APACHE TRAIL  
APACHE JUNCTION, AZ 85219

APACHE GOLD  
4075 N WILDWOOD DR  
FLORENCE, AZ 85232

### Additional Fees Required

Your maintenance fee payment for the 2006 assessment year, in the amount of \$100.00 per claim, has been received.

In accordance with 30 U.S.C. 28j(c)(3), 43 CFR 3834, and 70 FR 38192, July 1, 2005, the maintenance fees for mining claims have increased from \$100.00 per claim to \$125.00 per claim. Therefore you are required to submit a supplemental payment in the amount of \$25.00 per claim within 30 days of receipt of this Notice or your claim(s) will be declared forfeited.

Please include your Arizona Mining Claim (AMC) serial number(s) and claim name(s) when submitting the additional fees.

Sincerely,

Ivy J. Garcia  
Group Administrator,  
Lands/Minerals Adjudication and Withdrawals

Add'l fees paid AB



**SENDER: COMPLETE THIS SECTION**

- Complete items 1, 2, and 3. Also complete item 4 if Restricted Delivery is desired.
- Print your name and address on the reverse so that we can return the card to you.
- Attach this card to the back of the mailpiece, or on the front if space permits.

1. Article Addressed to:

AUG 02 2005

GRAHAM W H  
 4601 N APACHE TRAIL  
 APACHE JUNCTION, AZ 85219  
 AMC214483, AMC70793

**COMPLETE THIS SECTION ON DELIVERY**

A. Signature  
 X *Rae Ann Graham*  Agent  Addressee

B. Received by (Printed Name) *Rae Ann Graham* C. Date of Delivery *8-2-05*

D. Is delivery address different from item 1?  Yes  No  
 If YES, enter delivery address below:

3. Service Type  
 Certified Mail  Express Mail  
 Registered  Return Receipt for Merchandise  
 Insured Mail  C.O.D.

4. Restricted Delivery? (Extra Fee)  Yes

2. Article Number (Transfer from service label) *7004 2510 0005 1293 7802*

PS Form 3811, February 2004 Domestic Return Receipt 102595-02 M-1540

*Ivy Garcia*  
*4/20/2001*

OFFICIAL COPIES /CF/ /SD READ/ /GROUP/ /SECTION/ /AUTHOR/

3800 (957) IG  
AMC 70793  
AMC 214483

April 20, 2001

CERTIFIED MAIL - RETURN RECEIPT REQUESTED

Mr. W. H. Graham  
4601 North Apache Trail  
Apache Junction, Arizona 85219-9491

Dear Mr. Graham:

This is in response to our visit regarding the Bureau of Land Management Decision dated February 26, 2001. This Decision erroneously stated that the quitclaim deed for the Hilltop 1 and Hilltop II, Mining Claims AMC 70793 and AMC 214483, transferring 50% of W. H. Graham's interest in the mining claims to Rae Graham was held for rejection.

In accordance with current regulations, when the possessory rights are in dispute, they must be established by the civil court, and the United States is not a party to the proceedings. Therefore, the quitclaim deed will not be adjudicated, but will be placed in the referenced case files. A refund of the \$10.00 filing fee may be requested.

If you have further questions regarding this matter, please contact Mary Hyde or Ivy Garcia at (602) 417-9351 or (602) 417-9356.

Sincerely,

**/s/ Ivy J. Garcia**

Ivy J. Garcia  
Supervisor, Lands and Minerals Operations

cc: Don Housley  
Apache Gold  
4075 North Wildwood Drive  
Florence, Arizona 85232

*J. Davis*  
*2/26/2001*  
*Y. Housley*  
*2/26/01*

OFFICIAL COPIES /CF/ /SD READ/ /GROUP/ /SECTION/ /AUTHOR/

3800 (957) MH  
AMC 70793  
AMC 214483

February 26, 2001

CERTIFIED MAIL - RETURN RECEIPT REQUESTED

DECISION

W. H. Graham	:	Mining Claims
4601 North Apache Trail	:	AMC 70793 and AMC 214483
Apache Junction, Arizona 85219-9491	:	
Don Housley	:	
Apache Gold	:	
4075 North Wildwood Drive	:	
Florence, Arizona 85232	:	

Quitclaim Deed Held for Rejection  
Additional Information Requested

On December 22, 2000 a quitclaim deed was filed transferring the Hilltop and Hilltop II mining claims from W. H. Graham to Rae Graham. The quitclaim deed cannot be processed because the claims appear to be in the name of Apache Gold.

The Hilltop mining claim, AMC 70793, was located October 9, 1970 by B. F. Denham and G. B. Pyle. The claim was amended on October 21, 1975, listing Roy E. Ozburn, Steve Palmer and B. F. Denham as locators. On October 9, 1979, the claim was filed with the Bureau of Land Management listing Bradley Denham as the current owner.

The Hilltop # Two mining claim was located on January 23, 1984, by Bradley Dunham.

On December 20, 1984, an agreement was signed showing that Bradley Denham and James Tunstill had become equal partners in the claims. On June 30, 1986, James Tunstill transferred his interest to Apache Gold. Our records then listed Bradley Denham and Apache Gold as the owners of record.

On July 29, 1989, an Agreement was filed showing that James Tunstill and W. H. Graham had become equal partners and Mr. Graham's name was added to our records. A review of the file indicates that Mr. Tunstill had previously transferred his interest to Apache Gold, and was no longer an owner. Therefore, Mr. Graham's name should not have been added to the claims. Mr. Denham subsequently transferred his interest to Apache Gold on March 5, 1993.

Based on the above, it appears that Apache Gold should be considered the owner of record, and that subsequent transfers were processed in error. These include a transfer of March 14, 1994 from W. H. Graham to Rae Ann Graham, transfer of September 20, 1994 from Rae Ann to James Davis, and the transfer of February 24, 1995 from James Davis to W. H. Graham.

PLACE STICKER AT TOP OF ENVELOPE

**SENDER: COMPLETE THIS SECTION**

- Complete items 1, 2, and 3. Also complete item 4 if Restricted Delivery is desired.
- Print your name and address on the reverse so that we can return the card to you.
- Attach this card to the back of the mailpiece, or on the front if space permits.


1. Article Addressed to:

**Mr. W. H. Graham**  
**4601 N. Apache Trail Hwy 88**  
**Apache Junction, AZ 85219**  
 (957)DM AMC70793,214483

2. Article Number (Copy from service label)

**COMPLETE THIS SECTION ON DELIVERY**

- A. Received by (Please Print Clearly) *Rae Ann Graham* B. Date of Delivery *11/27/92*
- C. Signature *Rae Ann Graham*  Agent  Addressee
- D. Is delivery address different from item 1?  Yes  
 If YES, enter delivery address below:  No



3. Service Type
- Certified Mail  Express Mail
  - Registered  Return Receipt for Merchandise
  - Insured Mail  C.O.D.

4. Restricted Delivery? (Extra Fee)  Yes



UNITED STATES POSTAL SERVICE

TO THE RIGHT OF RETURN ADDRESS  
FOLD AT DOTTED LINE

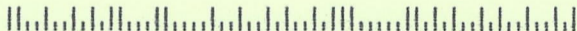


First-Class Mail  
Postage & Fees Paid  
USPS  
Permit No. G-10

- Sender: Please print your name, address, and ZIP+4 in this box •

**BUREAU OF LAND MANAGEMENT  
ARIZONA STATE OFFICE  
222 NORTH CENTRAL AVENUE  
PHOENIX, AZ 85004-2203**

1 2



A period of 30 days from receipt of this Decision is allowed in which to furnish proof that W. H. Graham should be considered an owner of the above-referenced claims. If this information is not provided within that time, the Quit claim deed dated November 29, 2000, will be rejected and our records updated to reflect Apache Gold as the owner of record for the claims.

**/s/ Ivy J. Garcia**

Ivy J. Garcia  
Supervisor, Lands and Minerals Operations

**SENDER: COMPLETE THIS SECTION**

- Complete items 1, 2, and 3. Also complete item 4 if Restricted Delivery is desired.
- Print your name and address on the reverse so that we can return the card to you.
- Attach this card to the back of the mailpiece, or on the front if space permits.

1. Article Addressed to:

**Mr. W.H. Graham**  
**4601 N. Apache Trail**  
**Apache Junction, AZ 85219-9491**  
 (957) MH AMC 70793, 214483

2. Article Number (Copy from service label)

7099 3220 0003 6897 4001

**COMPLETE THIS SECTION ON DELIVERY**

A. Received by (Please Print Clearly)

Rae Ann Graham

B. Date of Delivery

C. Signature

X


Rae Ann Graham

 Agent Addressee

D. Is delivery address different from item 1?

 Yes No

If YES, enter delivery address below:




3. Service Type

 Certified Mail Express Mail Registered Return Receipt for Merchandise Insured Mail C.O.D.

4. Restricted Delivery? (Extra Fee)

 Yes

UNITED STATES POSTAL SERVICE



First-Class Mail  
Postage & Fees Paid  
USPS  
Permit No. G-10

- Sender: Please print your name, address, and ZIP+4 in this box •

RECEIVED  
BUREAU OF  
LAND MANAGEMENT

NOV 11 10 00 AM '00  
BUREAU OF LAND MANAGEMENT  
ARIZONA STATE OFFICE  
222 NORTH CENTRAL AVENUE  
PHOENIX, AZ 85004-2203



*J. Garcia*  
*11/6/2000*  
*M. Hyde*  
*11/6/00*

OFFICIAL COPIES /CF/ /SD READ/ /GROUP/ /SECTION/ /AUTHOR/

3800 (957) MH  
AMC 70793  
AMC 214483

November 6, 2000

Certified Mail - Return Receipt Requested

Mr. W. H. Graham  
4601 North Apache Trail  
Apache Junction, Arizona 85219-9491

Dear Mr. Graham:

On November 1, 2000, we received a copy of an agreement whereby W. H. Graham and Rae Ann Graham became equal partners in the Hilltop and Hilltop II mining claims, AMC 70793 and AMC 214483. In order to add Rae Ann Graham's name to the mining claims, it will be necessary for W. H. Graham to transfer a portion of his interest to Ray Ann Graham. We do not change ownership based on an agreement.

According to our records, the claims are currently in the names of Apache Gold and W. H. Graham.

A period of 30 days is allowed in which to submit the legal instrument that operates under State law to transfer the interest in the claim being sold, assigned, or otherwise transferred (quit claim deed, etc.). The \$10.00 filing fee submitted with the agreement will be held pending receipt of the document.

If additional information is required, please contact Mary Hyde at (602) 417-9356

Sincerely,

**/s/ Ivy J. Garcia**

Ivy J. Garcia  
Supervisor, Lands and Minerals Operations





# United States Department of the Interior

## BUREAU OF LAND MANAGEMENT

Arizona State Office  
222 North Central Avenue  
Phoenix, AZ 85004-2203

In reply refer to:  
3800 (957) MH  
AMC 70793  
AMC 214483

November 6, 2000

Certified Mail - Return Receipt Requested

Mr. W. H. Graham  
4601 North Apache Trail  
Apache Junction, Arizona 85219-9491

Mr. Don Housley  
Apache Gold  
4075 North Wildwood Drive  
Florence, Arizona 85232

*Don Housley, Apache Gold, has no rights to these claims and this can be proven in a court of law. Remove Apache Gold and Don Housley's name from these claims.*

Gentlemen:

According to our records, the 2001 maintenance fee payment for AMC 70793 and AMC 214483 was paid by Donald Housley, Apache Gold, on June 14, 2000, and by W. H. Graham on August 30, 2000.

Please review your records, check one of the actions below, sign, date and return a copy of this letter to us (a duplicate is provided for your records).

- 1) Please authorize a refund to Apache Gold
- 2) Please authorize a refund to W. H. Graham
- 3) Please apply the duplicate payment to the year 2000 maintenance fee due on or before September 1, 2001
- 3) Please leave the duplicate 2001 payment and note the files

RECEIVED  
B.L.M.  
ARIZONA STATE OFFICE  
DEC 22 9 39 AM '00

*W. H. Graham* 11-28-00  
Remitter's Signature Date

The payment will be **considered a duplicate** and the files so noted if you do not respond within 30 days of receipt of this letter. If additional information is required, please contact Mary Hyde at (602) 417-9356

Sincerely,

*Ivy J. Garcia*

Ivy J. Garcia  
Supervisor, Lands and Minerals Operations

*Apache Gold does not want refund  
Mary Hyde*

Enclosure



# United States Department of the Interior

## BUREAU OF LAND MANAGEMENT

Arizona State Office  
222 North Central Avenue  
Phoenix, AZ 85004-2203

In reply refer to:  
3800 (957) MH  
AMC 70793  
AMC 214483

November 6, 2000

Certified Mail - Return Receipt Requested

Mr. W. H. Graham  
4601 North Apache Trail  
Apache Junction, Arizona 85219-9491

Dear Mr. Graham:

On November 1, 2000, we received a copy of an agreement whereby W. H. Graham and Rae Ann Graham became equal partners in the Hilltop and Hilltop II mining claims, AMC 70793 and AMC 214483. In order to add Rae Ann Graham's name to the mining claims, it will be necessary for W. H. Graham to transfer a portion of his interest to Ray Ann Graham. We do not change ownership based on an agreement.

According to our records, the claims are currently in the names of Apache Gold and W. H. Graham.

A period of 30 days is allowed in which to submit the legal instrument that operates under State law to transfer the interest in the claim being sold, assigned, or otherwise transferred (quit claim deed, etc.). The \$10.00 filing fee submitted with the agreement will be held pending receipt of the document.

If additional information is required, please contact Mary Hyde at (602) 417-9356

Sincerely,

Ivy J. Garcia  
Supervisor, Lands and Minerals Operations

RECEIVED  
B.L.M.  
ARIZONA STATE OFFICE  
DEC 22 9 39 AM '00



OFFICIAL COPIES /CF/ /SD READ/ /GROUP/ /SECTION/ /AUTHOR/

3800 (952.3)DDM

A MC 70793

A MC 214483

NOV 22 1999

Mr. Donald L. Housley  
Apache Gold  
1440 N. Idaho Rd. # 2047  
Apache Junction, AZ 85219

Mr. William H. Graham  
4601 N. Apache Trail  
Apache Junction, AZ 85219

Dear Mr. Housley and Mr. Graham:

According to the Bureau of Land Management (BLM) records, the 1999 maintenance fee payment for the following claims were paid by W. H. Graham on June 24, 1999, and Donald L. Housley on August 10, 1999. The BLM records show Apache Gold and W. H. Graham as the owners of the claims. See attached Serial Register Pages.

BLM SERIAL NUMBER

CLAIM NAME

AMC 70793  
AMC 214483

Hilltop  
Hilltop 2

Please review your records, check one of the actions below, sign, date and return a copy of this letter to us (a duplicate is provided for your records).

\_\_\_\_\_ 1) Please authorize a refund.

\_\_\_\_\_ 2) Please leave the duplicate 2000 payment and note the files as payment for 2001.

\_\_\_\_\_  
Signature

\_\_\_\_\_  
Date

1/5/2000

*Claimants did not respond. Payment considered duplicate as noted on 11/23/99 inquiry.*

*LM*



Is your RETURN ADDRESS completed on the reverse side?

**SENDER:**

- Complete items 1 and/or 2 for additional services.
- Complete items 3, 4a, and 4b.
- Print your name and address on the reverse of this form so that we can return this card to you.
- Attach this form to the front of the mailpiece, or on the back if space does not permit.
- Write "Return Receipt Requested" on the mailpiece below the article number.
- The Return Receipt will show to whom the article was delivered and the date delivered.

I also wish to receive the following services (for an extra fee):

1.  Addressee's Address
2.  Restricted Delivery

Consult postmaster for fee.

3. Article Addressed to:

Mr. Donald L. Housley  
 Apache Gold  
 1440 N. Idaho Rd. #2047  
 Apache Junct., AZ 85219  
 (952.3)DM AMC70793,214483

4a. Article Number

76415839

4b. Service Type

- Registered  Certified  
 Express Mail  Insured  
 Return Receipt for Merchandise  COD

7. Date of Delivery

12/1/99

5. Received By: (Print Name)

BARBARA HOUSLEY

6. Signature: (Addressee or Agent)

X *Barbara Housley*

8. Addressee's Address (Only if requested and fee is paid)



Thank you for using Return Receipt Service.




UNITED STATES POSTAL SERVICE



First-Class Mail  
Postage & Fees Paid  
USPS  
Permit No. G-10

• Print your name, address, and ZIP Code in this box •

BUREAU OF LAND MANAGEMENT  
ARIZONA STATE OFFICE  
222 NORTH CENTRAL AVENUE  
PHOENIX, AZ 85004-2203



Is your RETURN ADDRESS completed on the reverse side?

**SENDER:**

- Complete items 1 and/or 2 for additional services.
- Complete items 3, 4a, and 4b.
- Print your name and address on the reverse of this form so that we can return this card to you.
- Attach this form to the front of the mailpiece, or on the back if space does not permit.
- Write "Return Receipt Requested" on the mailpiece below the article number.
- The Return Receipt will show to whom the article was delivered and the date delivered.

I also wish to receive the following services (for an extra fee):

- 1.  Addressee's Address
- 2.  Restricted Delivery

Consult postmaster for fee.

3. Article Addressed to:

Mr. William H. Graham  
 4601 N. Apache Trail  
 Apache Junct., AZ 85219  
 (952.3)DM AMC70793,214483

4a. Article Number

76415840

4b. Service Type

- Registered
- Express Mail
- Return Receipt for Merchandise
- Certified
- Insured
- COD

7. Date of Delivery

11 2 4 9 9 9

5. Received By: (Print Name)

8. Addressee's Address (Only if requested and fee is paid)

6. Signature: (Addressee or Agent)

X *W. H. Graham*

Thank you for using Return Receipt Service.

The payment will be considered a duplicate and the files so noted if you do not respond. If additional information is required, please contact Dorie Morrison (602) 417-9355.

Sincerely,

**/s/ Ivy J. Garcia**

Ivy J. Garcia  
Supervisor, Lands and Minerals Operations

Enclosures

DMORRISON:trk:11/22/99:AMC70793,214483

714483

MAINTENANCE FEE PAYMENT

\$100.00 MAINTENANCE FEE PAYMENT DUE ON OR BEFORE AUGUST 31, 19 99  
IN LIEU OF ASSESSMENT WORK FOR THE UPCOMING ASSESSMENT  
YEAR BEGINNING SEPTEMBER 1 OF THE YEAR NOTED ABOVE.

Bureau Of Land Management  
Arizona State Office  
222 North Central Avenue  
Phoenix, AZ. 85004-2203

2  
COUNT: 2 \$ 200.00 INT: Ka  
FOR OFFICIAL USE ONLY

THE CLAIMS ARE SITUATED IN Pinal COUNTY,  
ARIZONA.

BLM SERIAL NUMBERS NAMES OF CLAIMS OR SITES  
A MC \_\_\_\_\_ THRU A MC \_\_\_\_\_  
COUNTY BOOK/DOCKET \_\_\_\_\_, PAGE(S) OR FEE NO(S) \_\_\_\_\_  
A MC \_\_\_\_\_ THRU A MC \_\_\_\_\_  
COUNTY BOOK/DOCKET \_\_\_\_\_, PAGE(S) OR FEE NO(S) \_\_\_\_\_

(OR) IF NOT CONSECUTIVE NUMBERS LIST SEPARATELY BELOW:

BLM SERIAL NUMBERS	NAME OF CLAIMS/SITES	COUNTY BOOK/DOCKET & PAGE OR FEE NUMBER
A MC <u>70793</u>	<u>Hilltop</u>	
A MC <u>214483</u>	<u>Hilltop II</u>	
A MC _____	_____	_____
A MC _____	_____	_____
A MC _____	_____	_____
A MC _____	_____	_____
A MC _____	_____	_____
A MC _____	_____	_____
A MC _____	_____	_____
A MC _____	_____	_____

CLAIMANT'S NAME: W. H. Graham - sole owner  
ADDRESS: 4601 N. Apache Trail CITY: Apache Junction STATE: AZ

CHECK HERE IF THIS IS A CHANGE OF ADDRESS PHONE: (480) 288-2205 8507919491

SIGNATURE: W. H. Graham  
TO RECORD WITH THE COUNTY, ONE CLAIMANT OR THE AGENT MUST SIGN  
under protest

RECEIVED  
BLM ARIZONA STATE OFFICE  
JUN 21 1999

UNITED STATES  
DEPARTMENT OF THE INTERIOR  
BUREAU OF LAND MANAGEMENT

**RECEIPT AND ACCOUNTING ADVICE**

No. **2480392** 07  
06/24/99

CLAIM MAINTENANCE FEES 2000 (2) 1 2 13 200.00

Applicant:  
**W H BRAHAM**  
4601 N APACHE TRAIL  
APACHE JUNCTION AZ 85219

**CASH**  
460-288-2205

Remitter:

Assignor:

LEASE MANAGEMENT DATA  NEW  UPDATE  PAYMENT

ORIGINAL SERIAL NO.	ASG.	TYPE	ST.	CTY.	FUND SYMBOL	ACRES/UNITS	RATE
AMC 70793 & 214483							

AMOUNT	ANV. DATE	EXP. DATE	BILL CYC.	S/C	DISTRICT	NEXT BILL	MISC. DATA	U of M	ACTUAL UNITS

ASSIGNMENT SERIAL NO.	ASG.	TYPE	ST.	CTY.	FUND SYMBOL	ACRES/UNITS	RATE

AMOUNT	ANV. DATE	EXP. DATE	BILL CYC.	S/C	DISTRICT	NEXT BILL	MISC. DATA	U of M	ACTUAL UNITS

**APPLY REMITTANCE**

ACTION	FUND SYMBOL	CTY.	AMOUNT
FILING FEE			
RENTAL			
UNEARNED			
REFUND			
TOTAL			
AMOUNT DUE			

Remarks:

BY:

DATE:

- Lease in Escrow?
- KGS? Of Interest?
- Auto Escalates? Operating Rights?
- Auto Renew? Operator
- Bond Filed?

**FOR MMS USE ONLY**

BILLEE	FOREST REFUGE
NUMBER	
OCS SECTION	
CODE	

CASE FOLDER COPY





UNITED STATES  
DEPARTMENT OF THE INTERIOR  
BUREAU OF LAND MANAGEMENT

RECEIPT AND ACCOUNTING ADVICE

SM/AZ NO. 2480652  
08/10/99

CLAIM MAINTENANCE FEE 2000 (2)

2 9 13

2001.00

Applicant:

DONALD L. HOUSLEY  
1440 N. IDAHO RD. #2047  
APACHE JUNCTION, AZ 85219

SAME - CK #4959  
602-983-0694

Remitter:

Assignor:

LEASE MANAGEMENT DATA  NEW  UPDATE  PAYMENT

ORIGINAL SERIAL NO.	ASG.	TYPE	ST.	CTY.	FUND SYMBOL	ACRES/UNITS	RATE
AMC 70793, 214483							

AMOUNT	ANV. DATE	EXP. DATE	BILL CYC.	S/C	DISTRICT	NEXT BILL	MISC. DATA	U of M	ACTUAL UNITS

ASSIGNMENT SERIAL NO.	ASG.	TYPE	ST.	CTY.	FUND SYMBOL	ACRES/UNITS	RATE

AMOUNT	ANV. DATE	EXP. DATE	BILL CYC.	S/C	DISTRICT	NEXT BILL	MISC. DATA	U of M	ACTUAL UNITS

APPLY REMITTANCE

ACTION	FUND SYMBOL	CTY.	AMOUNT
FILING FEE			
RENTAL			
UNEARNED			
REFUND			
TOTAL			
AMOUNT DUE			

Remarks:

BY:

DATE:

- Lease in Escrow?
- KGS? Of Interest?
- Auto Escalates? Operating Rights?
- Auto Renew? Operator
- Bond Filed?

FOR MMS USE ONLY

BILLEE NUMBER	FOREST REFUGE
OCS SECTION	
CODE	

UNITED STATES POSTAL SERVICE




First-Class Mail  
Postage & Fees Paid  
USPS  
Permit No. G-10

● Print your name, address, and ZIP Code in this box ●

BUREAU OF LAND MANAGEMENT  
ARIZONA STATE OFFICE  
222 NORTH CENTRAL AVENUE  
PHOENIX, AZ 85004-2203

03



Is your RETURN ADDRESS completed on the reverse side?

**SENDER:**

- Complete items 1 and/or 2 for additional services.
- Complete items 3, 4a, and 4b.
- Print your name and address on the reverse of this form so that we can return this card to you.
- Attach this form to the front of the mailpiece, or on the back if space does not permit.
- Write "Return Receipt Requested" on the mailpiece below the article number.
- The Return Receipt will show to whom the article was delivered and the date delivered.

I also wish to receive the following services (for an extra fee):

- 1.  Addressee's Address
- 2.  Restricted Delivery

Consult postmaster for fee.

3. Article Addressed to:

Mr. W. H. Graham  
 4601 N. Apache Trail  
 Apache Junction, AZ 85219  
 (952.3) MH AMC 70793 & 214483

4a. Article Number

7641408

4b. Service Type

- Registered  Certified
- Express Mail  Insured
- Return Receipt for Merchandise  COD

7. Date of Delivery

8. Addressee's Address (Only if requested and fee is paid)

5. Received By: (Print Name)

6. Signature: (Addressee or Agent)

X *William Graham*



Thank you for using Return Receipt Service.

OFFICIAL COPIES /CF/ /SD READ/ /GROUP/ /SECTION/ /AUTHOR/

*MJY 9/11/97*

3800 (952.3) MH

AMC 70793

AMC 214483

SEP 11 1997

Mr. W. H. Graham  
4601 North Apache Trail  
Apache Junction, Arizona 85219

Dear Mr. Graham:

According to our records, the 1998 maintenance fee payment for the following claims was paid by Apache Gold on July 15, 1997:

<u>BLM SERIAL NUMBER</u>	<u>CLAIM NAME</u>
AMC 70793	Hilltop
AMC 214483	Hilltop II

Please review your records, check one of the actions below, sign, date and return a copy of this letter to us (a duplicate is provided for your records).

\_\_\_\_\_ 1) Please authorize a refund.

\_\_\_\_\_ 2) Please leave the duplicate 1998 payment and note the files.

\_\_\_\_\_  
Remitter's Signature

\_\_\_\_\_  
Date

The payment will be considered a duplicate and the files so noted if you do not respond. If additional information is required, please contact Mary Hyde at (602) 417-9356.

Sincerely,

*/s/ Mary Jo Yoas*

Mary Jo Yoas  
Supervisor, Lands and Minerals Operations

Enclosure

MHYDE:ers:9/8/97:70793









UNITED STATES  
DEPARTMENT OF THE INTERIOR  
BUREAU OF LAND MANAGEMENT

RECEIPT AND ACCOUNTING ADVICE

NO. 2147486

04

Subject: RS/AZ 08/11/95  
Applicant: CLAIM MAINTENANCE FEE 1996 (9) 2 13 13 900.00

APACHE GOLD  
1440 N. IDAHO RD., #2047  
APACHE JUNCTION, AZ 85219

Remitter: DONALD L. HOUSLEY - CK #3746  
P.O. BOX 1445  
APACHE JUNCTION, AZ 85220  
(602) 983-3320

Assignor:

LEASE MANAGEMENT DATA  NEW  UPDATE  PAYMENT

ORIGINAL SERIAL NO.	ASG.	TYPE	ST.	CTY.	FUND SYMBOL	ACRES/UNITS	RATE
AMC 157677 ET AL							

AMOUNT	ANV. DATE	EXP. DATE	BILL CYC.	S/C	DISTRICT	NEXT BILL	MISC. DATA	U of M	ACTUAL UNITS

ASSIGNMENT SERIAL NO.	ASG.	TYPE	ST.	CTY.	FUND SYMBOL	ACRES/UNITS	RATE

AMOUNT	ANV. DATE	EXP. DATE	BILL CYC.	S/C	DISTRICT	NEXT BILL	MISC. DATA	U of M	ACTUAL UNITS

APPLY REMITTANCE

ACTION	FUND SYMBOL	CTY.	AMOUNT
FILING FEE			
RENTAL			
UNEARNED			
REFUND			
TOTAL			
AMOUNT DUE			

Remarks:

2147486  
6/19/95  
2147486

BY: \_\_\_\_\_ DATE: \_\_\_\_\_

Lease in Escrow?  
 KGS?  
 Auto Escalates?  
 Auto Renew?

Of Interest?  
Operating Rights?  
Operator  
Bond Filed?

**FOR MMS USE ONLY**

BILLEE NUMBER	FOREST REFUGE
OCS SECTION CODE	



United States Department of the Interior

BUREAU OF LAND MANAGEMENT
ARIZONA STATE OFFICE
3707 N. 7TH STREET
P.O. BOX 16563
PHOENIX, ARIZONA 85011
(602) 640-5550



IN REPLY REFER TO:
A MC 124908
91-POL-107
(922-SR)

Handwritten initials or mark

CERTIFIED MAIL- RETURN RECEIPT REQUESTED

December 27, 1990

William Gadd
P.O. Box 41164
Mesa, Arizona 85274

NOTICE

The Bureau of Land Management, Arizona State Office, timely received the following document(s) covering 18 Mining Claims, Mill or Tunnel Sites:

- X : Proof of Labor
: Notice of Intention to Hold
: Amendment(s)
: Transfer of Interest.

Effective January 3, 1989, new regulations were implemented (copy enclosed) which require a \$5.00 service charge for each claim or site to accompany any of the above-listed filings. Before we can accept and process your filing we must receive your remittance in the amount \$ 90.00.

This amount must be received within 30 days of the date of receipt of this decision. Failure to remit this service charge shall cause the filing to be rejected and returned.

Please return the enclosed sheet with your remittance so that we can trace your filing.

You will receive a receipt for your remittance.

Alan Rabinoff
Alan Rabinoff
Chief, Branch of
Mining Law Administration

Enclosures



A MC 70793 ✓  
A MC 214483  
(943-CD)

January 16, 1987

Ronald L. Junck, Esq.  
P.O. Box 10569  
Phoenix, Arizona 85064

Dear Mr. Junck:

We are in receipt of your quit claim deeds dated December 12, 1986. We have updated our records for the Oxford, Oxford 2, Aztec, and the OK 1 through 5.

Our records show the Hilltop (A MC 70793) and Hilltop 2 (A MC 214483) mining claims are owned by Bradley F. Denham. Unless you can provide information regarding a change of ownership we can not enter this transfer of interest into our records based on the fact we do not show you as an owner.

Your early response will be appreciated.

Sincerely,

*151 T. Reitmeyer*

Thomas E. Reitmeyer  
Mining Claims Section

cc: Apache Gold

DAVIDSON/1/16/87



December 19, 1979

Mr. Bradley F. Denham  
Box 1178  
Apache Junction, Arizona 85220

Dear Mr. Denham:

This letter is to identify the serial number we have assigned to your mining claim location notice filed in this office on October 9, 1979.

<u>Serial Number</u>	<u>Name of Claim</u>
A MC 70793	Hilltop

B9

Please refer to the claim name and the serial number in any future correspondence.

This will also acknowledge receipt of your Affidavit of Labor Performed and Improvements Made for the above claim for the year 1978-1979.

A photocopy of your recorded Affidavit of Labor Performed or Notice of Intent to Hold for the 1979-1980 assessment year should be filed in this office on or before December 30, 1980. No fee is required.

Sincerely yours,

/s/ Robert L. Peterson

Chief, Branch of Records  
and Data Management

BAhearn:saf



**NOTICE!!**

**These documents have been scanned!**

**Do not place un-scanned documents beneath this notice!**

**Do not remove this notice from this file!**

GPO Jacket No. 560-102  
Print Order 61549  
Rise Business Services, LLC  
Job=AZ15 9/12/2019



Box Number= AZ15245



Claim Begin-End: AMC070793-AMC070793

**3 Transfers**



AZ15245-2

AMC069887-AMC072229

When recorded, mail to:

Name: W.H. Graham

Address: 4601 N. Apache Trail

City/State/Zip Code: Apache Jct.

Arizona 85219

70793

Space above this line for Recorder's use

### QUITCLAIM DEED

KNOW ALL MEN BY THESE PRESENTS:

That I (we), James Davis, the undersigned, for the consideration of Ten Dollars (\$10.00), and other valuable considerations, do hereby release, remise, and forever quitclaim unto W.H. Graham

all right, title and interest in that certain Property situated in Pinal County, State of Arizona, and described as follows:

Mining Claims:

Hilltop AMC 70793 Book 611 pg. 138  
Hilltop II AMC 214483 Book 1204 pg 619  
Township 1N Range 8E Section 2

RECEIVED  
BLM AZ STATE OFFICE  
FEB 21 11 47 AM '95  
PHOENIX, ARIZONA

IN WITNESS WHEREOF, I (we) have hereunto set my (our) hand(s) and seal this 24 day of Feb. 19 95.

James Davis  
Print Name of Releasor

James Davis  
Signature of Releasor

Print Name of Releasor

Signature of Releasor

W.H. GRAHAM  
Print Name of Witness (if required by State Laws)

W.H. Graham  
Signature of Witness (if required by State Laws)

Rae Ann Graham  
Print Name of Witness (if required by State Laws)

Rae Ann Graham  
Signature of Witness (if required by State Laws)



UNITED STATES  
DEPARTMENT OF THE INTERIOR  
BUREAU OF LAND MANAGEMENT

RECEIPT AND ACCOUNTING ADVICE

NO. **2103588** 04

BF/AZ 02/24/95

Subject: QUIT CLAIM DEED (2)  
Applicant: AMC 70793, 214483

1 5 12 10.00

W. H. GRAHAM  
4601 N APACHE TRAIL  
APACHE JUNCTION, AZ 85219

Remitter: SAME

70793

Assignor:

LEASE MANAGEMENT DATA									
<input type="checkbox"/> NEW <input type="checkbox"/> UPDATE <input type="checkbox"/> PAYMENT									
ORIGINAL SERIAL NO.	ASG.	TYPE	ST.	CTY.	FUND SYMBOL			ACRES/UNITS	RATE
Amc 70793 214483									
AMOUNT	ANV. DATE	EXP. DATE	BILL CYC.	S/C	DISTRICT	NEXT BILL	MISC. DATA	U of M	ACTUAL UNITS
ASSIGNMENT SERIAL NO.	ASG.	TYPE	ST.	CTY.	FUND SYMBOL			ACRES/UNITS	RATE
AMOUNT	ANV. DATE	EXP. DATE	BILL CYC.	S/C	DISTRICT	NEXT BILL	MISC. DATA	U of M	ACTUAL UNITS

APPLY REMITTANCE

ACTION	FUND SYMBOL	CTY.	AMOUNT	Remarks:
FILING FEE				
RENTAL				
UNEARNED				
REFUND				
TOTAL				
AMOUNT DUE				

BY:

DATE:

Lease in Escrow?  
 KGS?                      Of Interest?  
 Auto Escalates?            Operating Rights?  
 Auto Renew?                Operator  
    Bond Filed?

FOR MMS USE ONLY

BILLEE NUMBER	FOREST REFUGE
OCS SECTION CODE	



When recorded, mail to:

Name: James Davis

Address: Box 3927

City/State/Zip Code: Apache Jct,  
ARIZONA (85217)

Space above this line for Recorder's use

### QUITCLAIM DEED

KNOW ALL MEN BY THESE PRESENTS:

That I(we), Rae Ann Graham,  
the undersigned, for the consideration of Ten Dollars (\$10.00), and other valuable considerations, do  
hereby release, remise, and forever quitclaim unto James Davis

all right, title and interest in that certain Property situated in Pinal County,  
State of Arizona, and described as follows:

Mining Claims:

Hilltop AMC 70793 Book 611 pg 138

Hilltop II AMC 214483 Book 1204 pg 619

Township 1N Range 8E Section 2

IN WITNESS WHEREOF, I(we) have hereunto set my(our) hand(s) and seal this 20 day  
September 1994.

Rae Ann Graham  
Print Name of Releasor

Rae Ann Graham  
Signature of Releasor

Print Name of Releasor

Signature of Releasor

Print Name of Witness (if required by State Laws)

Signature of Witness (if required by State Laws)

Print Name of Witness (if required by State Laws)

Signature of Witness (if required by State Laws)

RECEIVED  
B.L.M. AZ STATE OFFICE  
SEP 20 9 39 PM '94  
PHOENIX, ARIZONA

ENTERED IN COMPUTER

9/21/94 MTD



UNITED STATES  
DEPARTMENT OF THE INTERIOR  
BUREAU OF LAND MANAGEMENT

RECEIPT AND ACCOUNTING ADVICE

NO. 2056952

WB/AZ 09/20/94

Subject: TRANSFER OF INTEREST (2)

1 25 12

10.00

Applicant:

JAMES DAVIS  
BOX 3927  
APACHE JCT. AZ. 85217

Remitter: SAME CASH  
982-6506

Assignor:

LEASE MANAGEMENT DATA  NEW  UPDATE  PAYMENT

ORIGINAL SERIAL NO.	ASG.	TYPE	ST.	CTY.	FUND SYMBOL	ACRES/UNITS	RATE
AMC 70793, ET AL							

AMOUNT	ANV. DATE	EXP. DATE	BILL CYC.	S/C	DISTRICT	NEXT BILL	MISC. DATA	U of M	ACTUAL UNITS

ASSIGNMENT SERIAL NO.	ASG.	TYPE	ST.	CTY.	FUND SYMBOL	ACRES/UNITS	RATE

AMOUNT	ANV. DATE	EXP. DATE	BILL CYC.	S/C	DISTRICT	NEXT BILL	MISC. DATA	U of M	ACTUAL UNITS

APPLY REMITTANCE

ACTION	FUND SYMBOL	CTY.	AMOUNT
FILING FEE			
RENTAL			
UNEARNED			
REFUND			
TOTAL			
AMOUNT DUE			

Remarks:

BY: \_\_\_\_\_ DATE: \_\_\_\_\_

- Lease in Escrow?
- KGS? Of Interest?
- Auto Escalates? Operating Rights?
- Auto Renew? Operator
- Bond Filed?

FOR MMS USE ONLY

BILLEE NUMBER	FOREST REFUGE
OCS SECTION CODE	



When recorded, mail to:

Name: Rae Ann Graham

Address: 4601 N. Hwy 88

City/State/Zip Code: Apache Junction

Arizona 85219

70793  
214483  
yn

Space above this line for Recorder's use

**QUITCLAIM DEED**

KNOW ALL MEN BY THESE PRESENTS:

That I(we), W.H. Graham,  
the undersigned, for the consideration of Ten (10) Dollars, and other valuable considerations, do hereby release,  
remise, and forever quitclaim unto Rae Ann Graham

all right, title and interest in that certain Property situated in Pinal County,  
State of Arizona, and described as follows:

Mining Claims:

Hilltop AMC 70793 Book 611 pg 138

Hilltop AMC 214483 Book 1204 pg 619

Township 1N Range 8E Section 2

IN WITNESS WHEREOF, I(we) have hereunto set my(our) hand(s) and seal this 14 day of March  
19 94.

RECEIVED  
B.L.M. AZ STATE OFFICE  
MAY 19 3 41 PM '94  
PHOENIX, ARIZONA

W.H. Graham  
Releasor

Rae Ann Graham poa  
Releasor

ENTERED IN COMPUTER

3-16-94 yn

State of Arizona )

County of Maricopa ) ss.

**ACKNOWLEDGMENT**

On this 14 day of March, 19 94, before me, the undersigned Notary Public,  
personally appeared Rae Ann Graham signing as Power of Attorney for  
W.H. Graham.

known to me to be the individual(s) who executed the foregoing instrument and acknowledged the same to be  
his(her)(their) free act and deed.

My Commission Expires: My Commission Expires Aug. 31, 1997

Pamela Porsch  
Notary Public

THE VALLEY NATIONAL BANK OF ARIZONA

AFFIDAVIT OF VALIDITY FOR POWER OF ATTORNEY

State of Arizona )  
                          ) ss.  
County of            )  
*MARICOPA*

RECEIVED  
BLM AZ STATE OFFICE  
MAR 14 3 41 PM '94  
PHOENIX, ARIZONA

The undersigned, after first being duly sworn under oath, hereby swears the four statements below are true with regard to the following described Power-of-Attorney:

Name of Principal (Grantor): W H GRAHAM  
Date of Power-of-Attorney: 1-7-93  
Name of Attorney-In-Fact: RAE ANN GRAHAM

1. I am the attorney-in-fact named in the above-described Power-of-Attorney (a copy of which is attached hereto).
2. Said Power-of-Attorney has not been revoked or terminated for any reason.
3. I make this statement to induce The Valley National Bank of Arizona to permit me to act on behalf of said Principal pursuant to said Power-of-Attorney.
4. I will notify the Bank immediately if I learn that said Power-of-Attorney is revoked or terminated.


Attorney-In-Fact

x Rae Ann Graham  
RAE ANN GRAHAM  
(printed name)

Subscribed and sworn to before me this 7 day of JANUARY, 1993.

Judy Burchard  
Notary Public

My Commission Expires Aug 31, 1994





UNITED STATES  
DEPARTMENT OF THE INTERIOR  
BUREAU OF LAND MANAGEMENT

RECEIPT AND ACCOUNTING ADVICE

NO. 2057347 04

WG/AZ 03/14/94

Subject: TRANSFER OF INTEREST (2) 1 23 12 10.00

Applicant:  
RAE ANN GRAHAM  
4601 N. HWY 88  
APACHE JCT. AZ. 85219

Remitter: SAME CASH  
671-0292

Assignor:

LEASE MANAGEMENT DATA  NEW  UPDATE  PAYMENT

ORIGINAL SERIAL NO.	ASG.	TYPE	ST.	CTY.	FUND SYMBOL			ACRES/UNITS	RATE
AMC 70793, ET AL									

AMOUNT	ANV. DATE	EXP. DATE	BILL CYC.	S/C	DISTRICT	NEXT BILL	MISC. DATA	U of M	ACTUAL UNITS

ASSIGNMENT SERIAL NO.	ASG.	TYPE	ST.	CTY.	FUND SYMBOL			ACRES/UNITS	RATE

AMOUNT	ANV. DATE	EXP. DATE	BILL CYC.	S/C	DISTRICT	NEXT BILL	MISC. DATA	U of M	ACTUAL UNITS

APPLY REMITTANCE

ACTION	FUND SYMBOL	CTY.	AMOUNT
FILING FEE			
RENTAL			
UNEARNED			
REFUND			
TOTAL			
AMOUNT DUE			

Remarks:

BY: \_\_\_\_\_ DATE: \_\_\_\_\_

Lease in Escrow?  
 KGS? Of Interest?  
 Auto Escalates? Operating Rights?  
 Auto Renew? Operator  
 Bond Filed?

FOR MMS USE ONLY		
BILLEE		FOREST REFUGE
NUMBER		
OCS SECTION		
CODE		



When recorded, mail to:

Name: \_\_\_\_\_

Address: \_\_\_\_\_

City/State/Zip Code: \_\_\_\_\_

Space above this line for Recorder's use

RECEIVED  
STAFF OFFICE  
MAR 14 3 41 PM '94  
PHOENIX, ARIZONA

**GENERAL POWER OF ATTORNEY**  
(Durable)

KNOW ALL MEN BY THESE PRESENTS:

That I(we), W. H. Graham

\_\_\_\_\_ the undersigned principal(s),  
whose address is 4601 N. Hwy. 88 Apache Junction, Arizona 85219

\_\_\_\_\_ by this instrument, hereby constitute and appoint Rae Ann Graham

whose address is 4601 N. Hwy. 88 Apache Junction, Arizona 85219

\_\_\_\_\_ as my(our) Attorney-in-Fact to act in my(our) name, place and stead,  
and for my(our) use and benefit as if I(we) were personally present to accomplish the same.

I(We) specifically authorize, although not limited thereby, my(our) above named Attorney-in-Fact to:

a) ask, collect, demand, receive, recover and sue for all such sums of money, debts, accounts, legacies, bequests, interest, dividends, annuities and demands whatsoever as are now, or shall hereafter become due, owing, payable or belonging to me(us); to have, use and take all lawful ways or means necessary to grant acquittance or other sufficient discharges for the same;

b) bargain, contract, purchase, receive, sell, possess, convey, transfer, lease, let, demise, remise, assign, release, encumber, hypothecate, mortgage, or otherwise exercise any property right in any and all types, kinds and descriptions of both real and personal property, in lands, tenements, hereditaments, attachments, equipment, goods, wares, choses in action, personality or other property in possession or in action;

c) sign, seal, deliver or otherwise execute and/or acknowledge any agreement, bottomry, bill, bill of lading, bond, charter, contract, covenant, deed, debt instrument, demand, indenture, judgment, note, notice, pledge, protest, receipts, release, satisfaction of mortgage or any other such instruments in writing as may be necessary or proper to fully accomplish these premises;

d) deposit, withdraw, pledge or otherwise collect, recover or hypothecate any and all monies held in my(our) name in any Bank, Savings and Loan Association, Trust Company, Thrift Institution, Loan Company, Brokerage Firm, Insurance Company, or any other Financial Institution or an individual or firm acting in a fiduciary capacity in regards to any such monies now due, owing, payable or otherwise belonging to me(us);

e) exercise any rights, options or privileges available to me(us) under or in connection with any Annuity, Contract, Disability Award, Accumulated Retirement Contract or Life Insurance Policy, including, but not limited to, the right to amend, change or modify the manner, method or frequency of payments under such contract, and to surrender, pledge or change the beneficiary under any such life insurance policy or policies;

f) invest and reinvest my(our) money in any debt or equity security, such as Stocks, Bonds, Debentures, Treasury Bills, Treasury Notes, Trust Certificates, Certificates of Deposit, Joint Ventures, Mortgages, Deeds of Trust, Limited Partnerships or Contract Services.

GIVING AND GRANTING unto said Attorney-in-Fact, full power and authority to transact any business, perform every act and thing whatsoever requisite and necessary to fully accomplish the intents and purposes of this General Power of Attorney, and therefore, I(we) hereby ratify and confirm every act that said Attorney-in-Fact shall lawfully

do or cause to be done by virtue of these presents.

The validity of this General Power of Attorney shall not be affected by my(our) subsequent disability or incapacity, as recognized under the applicable State Laws, and shall continue in full force and effect during my(our) lifetime, unless sooner revoked or terminated by me(us) in writing.

IN WITNESS WHEREOF, I(we) have hereunto set my(our) hand(s) this 7 day of JANUARY, 19 93.


W. H. GRAHAM Principal W. H. Graham Principal

State of ARIZONA )  
County of MARICOPA ) ss. **ACKNOWLEDGMENT**

On this 7 day of JANUARY, 19 93, before me, the undersigned Notary Public, personally appeared, W. H. GRAHAM

to me known to be the individual(s) described in and who executed the foregoing instrument and acknowledged that he(she)(they) executed the same for the purposes therein contained.

My Commission Expires: My Commission Expires Aug. 31, 1994 Judy Burchard Notary Public



*[Faint, illegible text from the reverse side of the document is visible through the paper.]*

STATE OF ARIZONA,

County of \_\_\_\_\_

I hereby certify that the within instrument was filed

} SS.

and recorded \_\_\_\_\_, 19\_\_\_\_, at \_\_\_\_M.

Fee No.:

70793

214483

Fee: \$

In Docket No. \_\_\_\_\_

Page \_\_\_\_\_

at the request of \_\_\_\_\_

Witness my hand and official seal.

When recorded mail to:

Apache Gold  
P.O. Box 1445  
Apache Junction AZ  
85217

County Recorder

By \_\_\_\_\_

Deputy Recorder

### QUIT-CLAIM DEED

For the consideration of Ten Dollars, and other valuable considerations, I or we,

Bradley Denham, 30997 Cimmeron, 10,000 So  
Wilmont Rd., Tucson, AZ, 85777

hereby quit-claim to Apache Gold, 4685 Mammoth Mine Rd, Apache Junction  
AZ, 85219. MAIL Address-P.O. Box 1445, Apache Junction AZ  
85217

all right, title, or interest in the following real property situated in PINAL  
County, State of Arizona:

To wit: Two Federal, Unpatented Mining Claims,  
located in Township 1 North, Range 8 East, Gila  
& Salt River Base and Meridian, Pinal County  
Arizona, and more particularly described  
as follows:

CLAIM NAME	PINAL County Docket	Page	Number	LOCATION
Hill Top	800	161	AMC 70793	Sec. 2
Hilltop 2	1204	619	AMC 214483	Sec. 2

RECEIVED  
L.M. AZ STATE OFFICE  
MAR 5 2 24 PM '93  
PHOENIX, ARIZONA

ENTERED IN COMPUTER

3-8-93 *ej*

Date 5<sup>th</sup> March 1993

STATE OF ARIZONA

County of Pinal

} SS.

Bradley Denham  
by Donald Housley  
Attorney in Fact

This instrument was acknowledged before me this 5 day of March, 1993, by

Bradley Denham by Donald Housley - Attorney In Fact

My commission expires Sept. 1, 1996

Notary Public

Marty J. Davis



This instrument was recorded at request of

26.0411 1645-249

RECEIVED  
DONALD HOUSLEY  
B.L.M. AZ STATE OFFICE

MAR 5 2 24 PM '93

PHOENIX, ARIZONA

The recording official is directed to return this instrument or a copy to the above person.



OFFICIAL RECORDS OF  
PINAL COUNTY RECORDER  
KATHLEEN C. FELIX

DATE: 11DEC89 TIME: 0910  
FEE: \$6.00 \$4.00 \$.00  
PAGES: 002  
DOCKET: 1645 PAGE: 249  
INSTRUMENT # 963482

Space Reserved For Recording Information

**DURABLE  
GENERAL POWER  
OF ATTORNEY**

R-16-K © LawForms 10-71, 6-85



Effective Date <i>October 1 1989</i>	Expiration Date <i>January 1, 1995</i>	Effective Place of Execution (County and State) <i>PINAL County Arizona</i>
PRINCIPAL (Name, Address and Zip Code) <i>BRADLEY DENHAM ARIZONA STATE PRISON SANTA RITA UNIT 10,000 WILMOT ROAD TUSSON, ARIZONA 85777</i>		ATTORNEY-IN-FACT (Name, Address and Zip Code) <i>DONALD L. HOUSLEY Box 1445 Apache Junction ARIZ 85217</i>

Principal constitutes and appoints Attorney-in-Fact to act as the true and lawful attorney for Principal and in the name, place and stead of Principal:

1. To draw and deposit monies from bank accounts belonging to and in the name of the Principal; to enter and use the contents of these accounts and any safety deposit box for the use and benefit of Principal; and to ask, demand, sue for, recover, collect and receive all such sums of money, debts, dues, accounts, legacies, bequests, interests, dividends, annuities, and demands whatsoever, as are now or shall hereafter become due, owing, payable or belonging to Principal; and to have, use and take all lawful ways or means, in name of Principal, or otherwise, for the recovery thereof, by legal process, and to compromise and agree for, and grant acquittance or other sufficient discharges for Principal and in the name of Principal.

2. To make, seal, and deliver; to bargain, contract, agree, purchase, receive and take lands, tenements, hereditaments, and accept the seizing and possessing of all lands, and all deeds and other assurances in the law thereof; and to lease, let, demise, bargain, sell, remise, release, convey, mortgage, and hypothecate lands, tenements, hereditaments, upon such terms and conditions and under such covenants as Attorney-in-Fact shall think fit; and to bargain and agree for, buy, sell, mortgage, hypothecate, and in any and every way and manner deal in and with goods, wares and merchandise, choses in action, and other property in possession or in action.

3. To make, do and transact all and every kind of business of whatever nature and kind for and in the name of the Principal, and as the Principal's act and deed; and to sign, seal, execute, deliver, and acknowledge such deeds, covenants, indentures, agreements, mortgages, hypothecations, bottomries, charter parties, bills of lading, bills, securities, bonds, notes, receipts, evidences of debt, releases and satisfaction of mortgage, judgments, and other debts, and such other instruments in writing, of whatever kind and nature, as may be necessary or proper in the premises.

4. To do and perform all and every act and thing whatsoever requisite and necessary to be done, in and about the premises, as fully to all intents and purposes as Principal might or could do if personally present. The Principal hereby ratifies and confirms all that the Attorney-in-Fact shall lawfully do or cause to be done by virtue of this General Power of Attorney.

5. To execute for the Principal when disabled or missing, any gifts to family members or charities; disclaimers or renunciations of inheritances, purchases of flower bonds; any tax returns or tax elections; any general or special powers of appointment under trusts or any other documents to protect the estate of the Principal except Wills, Contracts of Marriage or Dissolution, and Living Wills.

6. This Power of Attorney shall not be affected by disability of the Principal. ARS §§ 14-5501, 14-5502.  
This General Power of Attorney may be revoked by the Principal giving actual written notice to anyone dealing with the attorney-in-fact or by recording a Revocation of Power of Attorney with the County Recorder

**DURABLE  
GENERAL POWER  
OF ATTORNEY**

R-18-K © LawForms 10-71, 6-85

145-250



of PINAL County Arizona. If this General Power of Attorney is not revoked within 6 months from its effective date by recording a Revocation, it shall be considered to be renewed and effective for additional 6 months periods until either revoked by recording a Revocation of Power of Attorney or expired pursuant to the expiration date. The failure of the Principal to record this Revocation shall be construed as a renewal of the Power of Attorney.

7. The Attorney-in-Fact may (1) not use the assets of Principal to pay his own legal obligations, (2) has no authority over any life insurance policies where Principal is the owner and Attorney-in-Fact is the life insured, and (3) has no authority over any Irrevocable Trust where the Principal is the Trustee and Attorney-in-Fact is the Grantor.

8. To make any medical, surgical, dental or other body care decisions regarding the health and well being of the Principal. This General Power of Attorney gives the Attorney-in-Fact the power to instruct any doctor, physician, paramedic, medical personnel, health care facilities, or other person dealing with the health of the Principal to perform or give the Principal medical care or treatment or refrain from doing so as requested by the Attorney-in-Fact.

**WARNING TO PERSONS EXECUTING THIS GENERAL POWER OF ATTORNEY**

This is an important legal document. It creates a durable power of attorney. Before executing this document, you should know these important facts:

1. This document may provide the person you designate as your attorney-in-fact with broad powers to dispose, sell, convey, and encumber your real and personal property.
2. These powers will exist for an indefinite period of time unless you limit their duration in this document. These powers will continue to exist notwithstanding your subsequent disability or incapacity.
3. You have the right to revoke or terminate this durable power of attorney at any time by (a) recording a revocation in the public office designated for that purpose on this General Power of Attorney and (b) directly notifying your attorney-in-fact and anyone who may be dealing with your attorney-in-fact with respect to your property or other matters.

1.....  
2.....  
3.....

Signatures of Witnesses

*Donald L. Hausley*  
*Bradley Dunbar*

Signatures of Principals

STATE OF COUNTY OF	ss. Acknowledgement. On this date, before me, a Notary Public, personally appeared: <i>Donald L. Hausley</i> known to me or satisfactorily proven to be the person whose name is subscribed to this instrument and acknowledged that he executed the same. If this person's name is subscribed in a representative capacity, it is for the principal named and in the capacity indicated.	Signature of Notary Public <i>Maryne E. Chamber</i> Notary Expiration Date <i>Nov 4, 1989</i>
Date of this Acknowledgement		
STATE OF COUNTY OF	ss. Acknowledgement. On this date, before me, a Notary Public, personally appeared: <i>Bradley Dunbar</i> known to me or satisfactorily proven to be the person whose name is subscribed to this instrument and acknowledged that he executed the same. If this person's name is subscribed in a representative capacity, it is for the principal named and in the capacity indicated.	Signature of Notary Public <i>Richard J. Gray</i> Notary Expiration Date My Commission Expires April 19, 1993
Date of this Acknowledgement		



UNITED STATES  
DEPARTMENT OF THE INTERIOR  
BUREAU OF LAND MANAGEMENT

RECEIPT AND ACCOUNTING ADVICE

NO. 1919227<sup>04</sup>

WJ/AZ 03/05/93

Subject: TRANSFER OF INTEREST (2) 1 8 12 10.00

Applicant:  
APACHE GOLD  
BX 1445  
APACHE JCT. AZ 85217

SAME CASH  
Remitter: 983-3320

Assignor:

LEASE MANAGEMENT DATA							
ORIGINAL SERIAL NO.	ASG.	TYPE	ST.	CTY.	FUND SYMBOL	ACRES/UNITS	RATE
AMC 70793, ET AL							

AMOUNT	ANV. DATE	EXP. DATE	BILL CYC.	S/C	DISTRICT	NEXT BILL	MISC. DATA	U of M	ACTUAL UNITS

ASSIGNMENT SERIAL NO.	ASG.	TYPE	ST.	CTY.	FUND SYMBOL	ACRES/UNITS	RATE

AMOUNT	ANV. DATE	EXP. DATE	BILL CYC.	S/C	DISTRICT	NEXT BILL	MISC. DATA	U of M	ACTUAL UNITS

APPLY REMITTANCE

ACTION	FUND SYMBOL	CTY.	AMOUNT
FILING FEE			
RENTAL			
UNEARNED			
REFUND			
TOTAL			
AMOUNT DUE			

Remarks:

BY: \_\_\_\_\_ DATE: \_\_\_\_\_

- Lease in Escrow?
- KGS? Of Interest?
- Auto Escalates? Operating Rights?
- Auto Renew? Operator
- Bond Filed?

FOR MMS USE ONLY		
BILLEE		FOREST REFUGE
NUMBER		
OCS SECTION		
CODE		



\*\*\* CERTIFICATE OF RECORDING \*\*\*

STATE OF ARIZONA, COUNTY OF PINAL (88)  
I HEREBY CERTIFY THAT THE WITHIN INSTRUMENT WAS FILED FOR RECORD IN  
PINAL COUNTY, STATE OF ARIZONA. WITNESS MY HAND AND OFFICIAL SEAL.



NO: 837641

TIME: 1335 09JUL86

PAGES: 001

FEE:

KATHLEEN C. FELIX

PINAL COUNTY RECORDER, BY ..... DEPUTY

*Don J. Foxaley*  
Box 1445  
AJ 85217

*0600-1*

1373-911

837641

*Partnership Agreement*

TO WHOM IT MAY CONCERN:

That on this day, the 20th of December, 1984, BRADLEY F. DENHAM and JAMES A. TUNSTILL hereby agree to become equal partners in the mining claims of Hilltop (AMC 70793) and Hilltop II (AMC 214483), and that in the event of patent: if only one claim is patented then each partner receives 750 feet by 600 feet of said claim - in the event of both claims being patented then each partner receives one whole claim.

I, BRADLEY F. DENHAM, do hereby agree with this fully. I, JAMES A. TUNSTILL also do hereby agree with this fully.

*Bradley F. Denham*  
BRADLEY F. DENHAM  
P.O. Box 1178  
Apache Junction, AZ 85220

*James A. Tunstall*  
JAMES A. TUNSTILL  
P.O. Box 3122  
Apache Junction, AZ 85278

SUBSCRIBED AND SWORN TO, before me the undersigned Notary Public, on the 20th day of December, 1984.

My Commission Expires:  
*12-21-86*

*James P. Bell*  
Notary Public



Confidentiality of this instrument is hereby certified to be in accordance with the provisions of the Arizona Uniform Gifts to Minors Act, A.R.S. § 14-101, et seq.

Notary Public, State of Arizona  
James P. Bell



DEC 12 1990

It is Certified that this is a complete and accurate print made from a microfilm copy of the official records of the Pinal County Recorder in Docket 1373 Page 911

Kathleen C. Felix, Pinal County Recorder

By Sandi Hussey Deputy

RECEIVED  
B.L.M. AZ STATE OFFICE  
DEC 13 2 44 PM '90  
PHOENIX, ARIZONA



\*\*\* CERTIFICATE OF RECORDING \*\*\*

STATE OF ARIZONA, COUNTY OF PINAL (SS)  
I HEREBY CERTIFY THAT THE WITHIN INSTRUMENT WAS FILED FOR RECORD IN  
PINAL COUNTY, STATE OF ARIZONA. WITNESS MY HAND AND OFFICIAL SEAL.

NO: 841264      TIME: 1405 13AUG86      PAGES: 002      FEE: \$ 6.00  
\$ 4.00  
\$ 0.00

KATHLEEN C. FELIX  
PINAL COUNTY RECORDER, BY ..... DEPUTY

*(2)600-4*

1381-463

811264

When recorded, return to:

THIS TRANSACTION IS EXEMPT PURSUANT  
TO A.R.S. §42-1614A.6.

Ronald L. Junck  
P. O. Box 10569  
Phoenix, Arizona 85064  
*Apache Mining  
P.O. Box 1445  
AZ 85217*

APACHE MINING  
P.O. Box 1445  
APACHE JUNCTION, AZ.  
85217

SPECIAL WARRANTY DEED

Not shown ←

This deed is made by and between JAMES A. TUNSTILL and  
MICHAEL A. TUNSTILL, husband and wife (referred to herein as  
"Grantors"), and APACHE GOLD, an Arizona general partnership  
(referred to herein as "Grantee").

WITNESSETH:

The Grantors, for and in consideration of the sum of Ten  
Dollars, and other good and valuable considerations, the receipt  
and sufficiency of which is hereby acknowledged, do by these  
presents, grant, bargain, sell, convey and confirm unto Grantee,  
its successors and assigns forever, the following described real  
property situated in Pinal County, Arizona, to-wit:

Two Federal, Unpatented Mining Claims, located  
in Township 1 North, Range 8 East, Gila and  
Salt River Base and Meridian, Pinal County,  
Arizona, and more particularly described as  
follows:

Claim Name	Pinal County Recording		BIM registration Number	Location
	Docket	Page		
Hilltop	800	161	AMC 70793	Section 2
Hilltop 2	1204	619	AMC 214483	Section 2

TO HAVE AND TO HOLD the same, together with all the  
rights and privileges appurtenant, or to become appurtenant  
thereto, and all of the estate, right, title, interest and claim  
whatsoever of the Grantors forever.

The Grantors for themselves and for their heirs,  
executors and administrators, do covenant, grant, represent and  
warrant that all of the above-described unpatented mining claims  
were validly located in accordance with the laws of the United  
States and the State of Arizona; that the property on which the  
unpatented mining claims are located was and is property of the  
United States open to mineral entry; that all assessment work has  
been performed in a timely manner and proper affidavits of  
assessment work have been filed and recorded as required by law;  
that they have complied with all other laws, regulations and

to the best of their knowledge;

ENTERED IN COMPUTER

1-11-91 *epi*

*7  
CUT  
OFF*



RECEIVED  
B.L.M. AZ STATE OFFICE

DEC 13 2 44 PM '90

PHOENIX, ARIZONA

↑  
Xmas  
ST

Handwritten notes in pink ink, including "XMAS" and "ST".

RETURNED BY COMPUTER

1381-464

ordinances pertaining to the mining claims; that they are the owners of the mining claims; that the unpatented mining claims are free and clear of all liens, encumbrances, restrictions, assessments, easements, charges and conflicting claims of every kind and description, excepting only the paramount title of the United States; and that they shall forever warrant ~~and defend~~ title to the mining claims, ~~against the claims and demands of all persons.~~

J. G. MAT

IN WITNESS WHEREOF, the Grantors have signed this deed this 30th day of June, 1986.

James A. Tunstall  
James A. Tunstall

Michael A. Tunstall  
Michael A. Tunstall

STATE OF ARIZONA )  
County of Maricopa ) ss:

On this 30th day of June, 1986, personally appeared before me, a Notary Public in and for the State of Arizona, James A. Tunstall and Michael A. Tunstall, who acknowledged they signed the foregoing Special Warranty Deed for the same therein.



Russell J. Puras (not Grantor)  
Notary Public

My Commission Expires:

November 19, 1988



DEC 12 1990

It is Certified that this is a complete and accurate print made from a microfilm copy of the official records of the Pinal County Recorder in Docket 1981 Page 403-404

Kathleen C. Feliz, Pinal County Recorder

By Sandi Howard Deputy

RECEIVED  
B.L.M. RECEIVED OFFICE  
B.L.M. AZ STATE OFFICE  
DEC 13 2 44 PM '90  
DEC 13 2 44 PM '90  
PHOENIX, ARIZONA  
PHOENIX, ARIZONA



UNITED STATES  
DEPARTMENT OF THE INTERIOR  
BUREAU OF LAND MANAGEMENT

RECEIPT AND ACCOUNTING ADVICE

NO. 1663548 04  
12/13/90

WJ/AZ

Subject: AFFIDAVITS OF ASSESSMENT WORK (11) *Separated 81 12*  
Applicant: TRANSFER OF INTEREST (2)

65.00

*ok*

APACHE GOLD  
P.O. BOX 1445  
APACHE JUNCTION, AZ 85217

Remitter:

Assignor:

LEASE MANAGEMENT DATA  NEW  UPDATE  PAYMENT

ORIGINAL SERIAL NO.	ASG.	TYPE	ST.	CTY.	FUND SYMBOL	ACRES/UNITS	RATE
AMC 139185, ET AL							

AMOUNT	ANV. DATE	EXP. DATE	BILL CYC.	S/C	DISTRICT	NEXT BILL	MISC. DATA	U of M	ACTUAL UNITS

ASSIGNMENT SERIAL NO.	ASG.	TYPE	ST.	CTY.	FUND SYMBOL	ACRES/UNITS	RATE

AMOUNT	ANV. DATE	EXP. DATE	BILL CYC.	S/C	DISTRICT	NEXT BILL	MISC. DATA	U of M	ACTUAL UNITS

APPLY REMITTANCE

ACTION	FUND SYMBOL	CTY.	AMOUNT
FILING FEE			
RENTAL			
UNEARNED			
REFUND			
TOTAL			
AMOUNT DUE			

Remarks:  
*ack wd*

BY: \_\_\_\_\_ DATE: \_\_\_\_\_

Lease in Escrow?  
 KGS? Of Interest?  
 Auto Escalates? Operating Rights?  
 Auto Renew? Operator  
Bond Filed?

**FOR MMS USE ONLY**

BILLEE	FOREST REFUGE
NUMBER	
OCS SECTION	
CODE	



70793  
214483  
Gj

TO WHOM IT MAY CONCERN:

That on this day, the 20th of December, 1984, BRADLEY F. DENHAM and JAMES A. TUNSTILL hereby agree to become equal partners in the mining claims of Hilltop (AMC 70793) and Hilltop II (AMC 214483), and that in the event of patent: If only one claim is patented then each partner receives 750 feet by 600 feet of said claim - In the event of both claims being patented then each partner receives one whole claim. *Added*

I, BRADLEY F. DENHAM, do hereby agree with this fully. I, JAMES A. TUNSTILL also do hereby agree with this fully.

*Bradley F. Denham*  
BRADLEY F. DENHAM  
P.O. Box 1178  
Apache Junction, AZ 85220

*James A. Tunstill*  
JAMES A. TUNSTILL  
P.O. Box 3122  
Apache Junction, AZ 85278

SUBSCRIBED AND SWORN TO, before me the undersigned Notary Public, on the 20th day of December, 1984.

*James R. White*  
Notary Public

My Commission Expires:  
11-21-86

PHOENIX, ARIZONA  
NOV 21 1984  
RECEIVED  
O.L.H. AZ STATE OFFICE  
ENTERED IN COMPUTER  
11-3-84  
Gj



UNITED STATES  
DEPARTMENT OF THE INTERIOR  
BUREAU OF LAND MANAGEMENT

RECEIPT AND ACCOUNTING ADVICE

NO. 1673648

Subject: TRANSFERS OF INTEREST (2) SGM/AZ 11 1 89 1 23 12 1000

Applicant: BRADLEY F. DENHAM  
P. O. BOX 1178  
APACHE JUNCTION, AZ 85220

Remitter: W. H. GRAHAM CASH  
7440 E. HILLSBORO AVE.  
TAMPA, FL 33610  
3130 W. 4TH AVE.  
APACHE JUNCTION, AZ 85220

Assignor:

LEASE MANAGEMENT DATA										
ORIGINAL SERIAL NO.		ASG.	TYPE	ST.	CTY.	FUND SYMBOL			ACRES/UNITS	RATE
AMC 70793, 214483										

AMOUNT	ANV. DATE	EXP. DATE	BILL CYC.	S/C	DISTRICT	NEXT BILL	MISC. DATA	U of M	ACTUAL UNITS

ASSIGNMENT SERIAL NO.										
ASSIGNMENT SERIAL NO.		ASG.	TYPE	ST.	CTY.	FUND SYMBOL			ACRES/UNITS	RATE

AMOUNT	ANV. DATE	EXP. DATE	BILL CYC.	S/C	DISTRICT	NEXT BILL	MISC. DATA	U of M	ACTUAL UNITS

APPLY REMITTANCE			
ACTION	FUND SYMBOL	CTY.	AMOUNT
FILING FEE			
RENTAL			
UNEARNED			
REFUND			
TOTAL			
AMOUNT DUE			

Remarks:

BY: \_\_\_\_\_ DATE: \_\_\_\_\_

Lease in Escrow?  
 KGS? Of Interest?  
 Auto Escalates? Operating Rights?  
 Auto Renew? Operator  
 Bond Filed?

**FOR MMS USE ONLY**

BILLEE	FOREST REFUGE
NUMBER	
OCS SECTION	
CODE	



70793

214483

42

TO WHOM IT MAY CONCERN:

That on this day of July 29, 1989 James A. Tunstill and W.H. Gramam do hereby agree to become equal partners in the mining claims of Hilltop (AMC 70793) and Hilltop II (AMC 214483). This agreement also includes any and all other mining claims that are filed on at any later date,

Added

In the event of patent of any claim we will be equal partners.

In the event that if one partner wishes to sell his part; the other partner has first option to buy.

In the event of the death of W.H. Gramam the partnership will be automatically transferred to Rae Ann Graham.

In the event of the death of James A. Tunstill, the partnership will be automatically transferred to Michael A. Tunstill.

I James A. Tunstill do hereby agree with this fully. I W.H. Graham also do hereby agree with this fully.

James A. Tunstill  
James A. Tunstill

W.H. Graham  
W.H. Graham

Subscribed and sworn to, before me the undersigned Notary Public on the 29th day of July, 1989

James A. Williams  
Notary Public

NOTARY PUBLIC, STATE OF FLORIDA AT LARGE  
MY COMMISSION EXPIRES MAY 23, 1993  
BONDED THROUGH ASHTON AGENCY, INC.  
My Commission Expires

RECEIVED  
D.L.M. AZ STATE OFFICE  
1989 NOV -1 PM 1:39  
PHOENIX, ARIZONA

ENTERED IN COMPUTER

11-3-89 42



UNITED STATES  
DEPARTMENT OF THE INTERIOR  
BUREAU OF LAND MANAGEMENT

RECEIPT AND ACCOUNTING ADVICE

NO. 1673649

Subject: TRANSFER OF INTEREST (2) 86M/AZ 11 1 89 1 24 12 1000

Applicant: W. H. GRAHAM 3130 W. 4TH AVE.  
APACHE JUNCTION, AZ 85220

Remitter: SAME - CASH

Assignor:

LEASE MANAGEMENT DATA									
		<input type="checkbox"/> NEW	<input type="checkbox"/> UPDATE	<input type="checkbox"/> PAYMENT					
ORIGINAL SERIAL NO.	ASG.	TYPE	ST.	CTY.	FUND SYMBOL			ACRES/UNITS	RATE
AMC 70793, 214483									

AMOUNT	ANV. DATE	EXP. DATE	BILL CYC.	S/C	DISTRICT	NEXT BILL	MISC. DATA	U of M	ACTUAL UNITS

ASSIGNMENT SERIAL NO.	ASG.	TYPE	ST.	CTY.	FUND SYMBOL			ACRES/UNITS	RATE

AMOUNT	ANV. DATE	EXP. DATE	BILL CYC.	S/C	DISTRICT	NEXT BILL	MISC. DATA	U of M	ACTUAL UNITS

APPLY REMITTANCE			
ACTION	FUND SYMBOL	CTY.	AMOUNT
FILING FEE			
RENTAL			
UNEARNED			
REFUND			
TOTAL			
AMOUNT DUE			

Remarks:

BY: \_\_\_\_\_ DATE: \_\_\_\_\_

Lease in Escrow?  
 KGS? Of Interest?  
 Auto Escalates? Operating Rights?  
 Auto Renew? Operator  
 Bond Filed?

FOR MMS USE ONLY		
BILLEE		FOREST REFUGE
NUMBER		
OCS SECTION		
CODE		

is instrument was recorded at request of:

Ronald L. Junck, Esq.  
Ronald L. Junck, P.C.  
P. O. Box 10569  
Phoenix, Arizona 85064

The recording official is directed to return this instrument or a copy to the above person.

Space Reserved For Recording Information

QUIT CLAIM DEED

R-1 © LawForms 10-71, 12-81



Effective Date: <p>December 24, 1986</p>	County and State where Real Property is located <p>Pinal County, Arizona</p>		
GRANTOR (Name, Address and Zip Code) <p>Donald Housley P. O. Box 1445 Apache Junction, Arizona 85217</p>	GRANTEE (Name, Address and Zip Code) <p>Apache Gold, an Arizona general partnership P. O. Box 1445 Apache Junction, Arizona 85217</p>		
Subject Real Property (Address or Location) <p>Pinal County, Arizona</p>	Legal Description Proved by Persons Whose Initials Appear to the Right	1.	2.

Subject Real Property (Legal Description)

Six (6) unpatented federal mining claims consisting of approximately eighty (80) acres and described as follows:

CLAIM NAME	BLM--AMC NBR.	PINAL COUNTY DOCKET & PAGE NUMBER(S)
Oxford	AMC 138596	1075-097 (Section 1 & 2, T.1 N., R. 8 E.)
Oxford #2	AMC 138597	1076-302 (Section 1 & 2, T.1 N., R. 8 E.)
Artec	AMC 138598	1075-909 (Section 1 & 2, T.1 N., R. 8 E.)
Nettie	AMC 139185	1079-262 (Section 1, T.1 N., R. 8 E.)
Hilltop	AMC 70793	800-161 (Section 2, T.1 N., R. 8 E.)
Hilltop #2	AMC 214483	1204-619 (Section 2, T.1 N., R. 8 E.)

RECEIVED  
BLM. AZ STATE OFFICE  
DEC 22 1986  
7:45 A.M.  
PHOENIX, ARIZONA

For valuable consideration, Grantor quit claims to Grantee all right, title and interest of Grantor in Subject Real Property together with all rights and privileges appurtenant or to become appurtenant to Subject Real Property on effective date.

*Donald Housley*  
Donald Housley

Signatures of Grantor

STATE OF <u>Arizona</u> COUNTY OF <u>Maricopa</u> Date of Acknowledgement <p>12/22/86</p>	ss. Acknowledgement. On this date, before me, a Notary Public, personally appeared: <u>Donald Housley</u> known to me or satisfactorily proven to be the person whose name is subscribed to this instrument and acknowledged that he executed the same. If this person's name is subscribed in a representative capacity, it is for the principal named and in the capacity indicated.	ss. Signature of Notary Public <i>Rosa Curtis</i> Notary Expiration Date <p>June 20, 1989</p>
STATE OF _____ COUNTY OF _____ Date of Acknowledgement	ss. Acknowledgement. On this date, before me, a Notary Public, personally appeared: known to me or satisfactorily proven to be the person whose name is subscribed to this instrument and acknowledged that he executed the same. If this person's name is subscribed in a representative capacity, it is for the principal named and in the capacity indicated.	ss. Signature of Notary Public Notary Expiration Date



**NOTICE!!**

**These documents have been scanned!**

**Do not place un-scanned documents beneath this notice!**

**Do not remove this notice from this file!**

GPO Jacket No. 560-102  
Print Order 61549  
Rise Business Services, LLC  
Job=AZ15 9/12/2019



Box Number= AZ15245



Claim Begin-End: AMC070793-AMC070793

**4 Annual Filings**



AZ15245-2

AMC069887-AMC072229

Ron Feldman  
 2055 E. WHITAKER ST  
 APACHE JUNCTION AZ 85119

50440  
 137391  
 174982  
 214483  
 70793

**MAINTENANCE FEE PAYMENT - MINING CLAIMS**

Claimant Name: DOB: SCHLOSSER & RON FELDMAN  
 Address: 2055 E. WHITAKER ST  
 City: APACHE JCT State: AZ Zip: 85119  
 Telephone: 480-773-4311  
 E-mail address: ron.feldman@fjmail.com  
 Signature: Ron Feldman

BLM  
 Date  
 Stamp  
 JUN 10 - 8 P 12:51

Check here if this is a change of address.

LINE NO.	AMC NUMBER	CLAIM/SITE NAME	COUNTY RECORDER DATA (If available)	TWP	RNG	SEC
1	50442	BLACK QUEEN	DR-06 #5 Pg 421	2N	8E	3E
2	137401	INDIAN 1	" 154151 Pg 280	2N	8E	3E
3	137402	INDIAN 2	" Pg 292	2N	8E	3E
4	137403	INDIAN 3	" Pg 294	2N	8E	3E
5	137404	INDIAN 4	" Pg 296	2N	8E	3E
6	137405	INDIAN 5	" Pg <del>298</del> 298	2N	8E	3E
7	137406	INDIAN 6	" Pg <del>300</del> 300	2N	8E	3E
8	137391	BLACK HAND	" Pg 292	2N	8E	3E
9	174982	BLACK HAND 2	" 15945 Pg 465	2N	8E	3E
10	174983	BLACK HAND 3	" 15945 Pg 467	2N	8E	3E

List additional claims on Form MCF114.

No. of Claims\*: 19 x \$155 = 2945  
 Check No: 7168 Init. RF  
 Receipt No.: 4185495  
 For BLM Use Only

Bureau of Land Management  
 Arizona State Office  
[www.blm.gov/az/](http://www.blm.gov/az/)

\* \$155 per lode mining claim, mill site, or tunnel site; and \$155 for each 20 acres or portion thereof for each placer mining claim.

Form: MCF112  
 Revised July 2014

This form is available from the Arizona Geological Survey and may be reproduced.

RECEIVED  
 JUN 11 2018  
 BY: RAM







**MAINTENANCE FEE PAYMENT**

Claimant Name: KATHLEEN SCHWAB  
 Address: 911 E. LOCKWOOD  
 City: MESA State: AZ Zip: 85202  
 Telephone: 480-980-9522  
 E-mail address: \_\_\_\_\_  
 Signature: [Signature]

BLM  
 Date Stamp  
 JUN - 6 12 12:50

Check here if this is a change of address.

LINE NO.	AMC NUMBER	CLAIM/SITE NAME	COUNTY RECORDER DATA (If available)	TWP	RNG	SEC
1	214483	HILLTOP #2		1N	8E	2
2	70793	HILLTOP		1N	8E	2
3	30446	HILKEY		1N	8E	1
4						
5						
6						
7						
8						
9						
10						

List additional claims on Form MCF114.

No. of Claims\*: 3 x \$155 = 465  
 Check No: 7168 Init. ESG  
 Receipt No.: 4185495  
 For BLM Use Only

Bureau of Land Management  
 Arizona State Office  
[www.blm.gov/az/](http://www.blm.gov/az/)

\* \$155 per lode mining claim, mill site, or tunnel site; and \$155 for each 20 acres or portion thereof for each placer mining claim.

Form: MCF112  
 Revised July 2014

**United States Department of the Interior**  
**Bureau of Land Management**  
 DIV OF LANDS, MINRLS & ENERGY  
 ONE N CENTRAL AVE  
 PHOENIX, AZ 85004 -4427  
 Phone: 602-417-9200

Receipt

No: 4185495

<b>Transaction #:</b> 4300087	
<b>Date of Transaction:</b> 06/08/2018	
<b>CUSTOMER:</b>	
ROBERT F SCHOOSE 919 E LOCKWOOD ST MESA, AZ 85203-1915 US	

LINE #	QTY	DESCRIPTION	REMARKS	UNIT PRICE	TOTAL
1	1.00	LOCATABLE MINERALS / MINING CLAIMS- NOT NEW-UNADJUD, ONE AUTH NO. ONLY / MINING CLAIM MONEY RECEIVED CASES: AMC214483/\$3410.00	2019 MAINT (22 =3+19)	- n/a -	3410.00
<b>TOTAL:</b>					<b>\$3,410.00</b>

PAYMENT INFORMATION			
1	AMOUNT:	3410.00	POSTMARKED: N/A
	TYPE:	CHECK	RECEIVED: 06/08/2018
	CHECK NO:	7168	
	NAME:	SCHOOSE, ROBERT F 919 E LOCKWOOD ST MESA AZ 85203-1915 US	

REMARKS

This receipt was generated by the automated BLM Collections and Billing System and is a paper representation of a portion of the official electronic record contained therein.

138034

50440  
214483  
70793  
137391  
174982

**MAINTENANCE FEE PAYMENT**

Claimant Name: ROBERT SCHWAB  
Address: 919 E. HOLKWOOD  
City: MES State: AZ Zip: 85203  
Telephone: 480 980-4524  
E-mail address: \_\_\_\_\_  
Signature: [Signature]

RECEIVED  
BLM AZ STATE OFFICE  
2017 JUN - 9 P 2: 09  
PHOENIX, ARIZONA  
BLM  
Date  
Stamp

Check here if this is a change of address.

LINE NO.	AMC NUMBER	CLAIM/SITE NAME	COUNTY RECORDER DATA (If available)	TWP	RNG	SEC
1	50440	ANNEX		1N	8E	1
2	214483	HILLTOP 2		1N	8E	2
3	70793	HILLTOP <del>2</del>		1N	8E	2
4						
5						
6						
7						
8						
9						
10						

List additional claims on Form MCF114.

No. of Claims\*: 3 x \$155 = 465.00  
Check No: Cash Init. ESG  
Receipt No.: 3858750  
For BLM Use Only

Bureau of Land Management  
Arizona State Office  
[www.blm.gov/az/](http://www.blm.gov/az/)

\* \$155 per lode mining claim, mill site, or tunnel site; and \$155 for each 20 acres or portion thereof for each placer mining claim.

Form: MCF112  
Revised July 2014

This form is available from the Arizona Geological Survey and may be reproduced.

ENTERED  
JUN 12 2017  
BY: RAM



RON FELDMAN  
 2655 E. WHITELEY ST.  
 APACHE JUNCTION, AZ. 85119

**MAINTENANCE FEE PAYMENT - MINING CLAIMS**

Claimant Name: BOB SCHOOSE & RON FELDMAN  
 Address: 2655 E. WHITELEY ST.  
 City: APACHE JCT. State: AZ Zip: 85119  
 Telephone: 480 773 4311  
 E-mail address: RON.FELDMAN@ROCKHORSEMINERALS.COM  
 Signature: [Signature]

RECEIVED  
 BLM AZ STATE OFFICE  
 2011 JUN - 9 P 2: 01  
 PHOENIX, ARIZONA  
 BLM  
 Date  
 Stamp

Check here if this is a change of address.

LINE NO.	AMC NUMBER	CLAIM/SITE NAME	COUNTY RECORDER DATA (If available)	TWP	RNG	SEC
1	50442	BLACK QUEEN	BK-DOC#5 PG. 421	2N	8E	36
2	137401	INDIAN 1	" 154151 PG 280	2N	8E	36
3	137402	INDIAN 2	" PG 282	2N	8E	36
4	137403	INDIAN 3	" PG 284	2N	8E	36
5	137404	INDIAN 4	" PG 296	2N	8E	36
6	137405	INDIAN 5	" PG 298	2N	8E	36
7	137406	INDIAN 6	" PG 300	2N	8E	36
8	137391	BLACK HAND	" PG 292	2N	8E	36
9	174982	BLACK HAND 2	" 15945 PG 465	2N	8E	36
10	174983	BLACK HAND 3	" 15945 PG 467	2N	8E	36

List additional claims on Form MCF114.

Bureau of Land Management  
 Arizona State Office  
[www.blm.gov/az/](http://www.blm.gov/az/)

No. of Claims\*: 1 x \$155 = 1945.00  
 Check No: 6939 Init. [Signature]  
 Receipt No.: 3858750  
 For BLM Use Only

\* \$155 per lode mining claim, mill site, or tunnel site; and \$155 for each 20 acres or portion thereof for each placer mining claim.

Form: MCF112  
 Revised July 2014

**SUPPLEMENTAL ATTACHMENT**

May be used with the following forms for listing additional mining claims:

Check One.

- Affidavit of Performance of Annual Work
- Maintenance Fee Payment
- Notice of Intent to Hold Mining Claims
- Notice of Non-Liability for Labor and Materials Furnished
- Quit claim Deed

BLM  
Date  
Stamp

PHOENIX ARIZONA

2011 JUN - 9 P

RECEIVED  
BLM AZ STATE OFFICE

LINE NO.	AMC NUMBER	CLAIM/SITE NAME	COUNTY RECORDER DATA (If available)	TWP	RNG	SEC
11	174984	BLACK HAND 4	15945 PG 469	2N	8E	36
12	174985	BLACK HAND 5	15945 PG 471	2N	8E	36
13	50441	BLACK KING	5 PG 462	2N	8E	36
14	50454	TOM THUMB	5 PG 465	142N	8E	1436
15	50450	MAMMOTH 2	38 PG 448	1N	8E	1
16	50451	MAMMOTH 3	5 PG 613	1N	8E	1
17	50452	MOTHER HUBBARD	5 PG 463	142N	8E	1436
18	137395	MOTHER HUBBARD 2	15415 PG 294	2N	8E	36
19	138034	BLACK KNIGHT	15437 PG 59	2N	8E	36

Form MCF114  
Revised July 2014

This form is available from the Arizona Geological Survey and may be reproduced.



**United States Department of the Interior**  
**Bureau of Land Management**  
 DIV OF LANDS, MINRLS & ENERGY  
 ONE N CENTRAL AVE  
 PHOENIX, AZ 85004 -4427  
 Phone: 602-417-9200

Receipt

No: 3858750

<b>Transaction #:</b> 3967576	
<b>Date of Transaction:</b> 06/09/2017	
CUSTOMER:	
ROBERT F SCHOOSE 919 E LOCKWOOD ST MESA, AZ 85203-1915 US	

LINE #	QTY	DESCRIPTION	REMARKS	UNIT PRICE	TOTAL
1	1.00	LOCATABLE MINERALS / MINING CLAIMS- NOT NEW-UNADJUD, ONE AUTH NO. ONLY / MINING CLAIM MONEY RECEIVED CASES: AMC50440/\$3410.00	2018 MAINT (22)	- n/a -	3410.00
<b>TOTAL:</b>					<b>\$3,410.00</b>

PAYMENT INFORMATION			
1	AMOUNT:	1325.25	POSTMARKED: N/A
	TYPE:	CASH	RECEIVED: 06/09/2017
	NAME:	SCHOOSE, ROBERT F 919 E LOCKWOOD ST MESA AZ 85203-1915 US	
2	AMOUNT:	2084.75	POSTMARKED: N/A
	TYPE:	CHECK	RECEIVED: 06/09/2017
	CHECK NO:	6939	
	NAME:	SCHOOSE, ROBERT F 919 E LOCKWOOD ST MESA AZ 85203-1915 US	

REMARKS

This receipt was generated by the automated BLM Collections and Billing System and is a paper representation of a portion of the official electronic record contained therein.



50440  
214483  
70793

**MAINTENANCE FEE PAYMENT**

Claimant Name: ROBERT SCHLOE  
 Address: 919 E. LOCKWOOD  
 City: MESA State: AZ Zip: 85203  
 Telephone: 480 980-4524  
 E-mail address: G.MAYOR BOB@GMAIL.COM  
 Signature: [Signature]

RECEIVED  
 JUN 9 11:33  
 BLM  
 Date Stamp

Check here if this is a change of address.

LINE NO.	AMC NUMBER	CLAIM/SITE NAME	COUNTY RECORDER DATA (If available)	TWP	RNG	SEC
1	50440	ANNEX	FINAL	1-N	8E	1
2	<del>214483</del>	<del>HILLTOP # TWO</del>	<del>FINAL</del>	<del>1-N</del>	<del>8E</del>	<del>2</del>
3	214483	HILLTOP # TWO	FINAL	1-N	8E	2
4	70793	HILLTOP	FINAL	1-N	8E	2
5						
6						
7						
8						
9						
10						

List additional claims on Form MCF114.

Bureau of Land Management  
 Arizona State Office  
[www.blm.gov/az/](http://www.blm.gov/az/)

No. of Claims\*: 3 x \$155 = 465<sup>00</sup>  
 Check No: 6709 Init. PER  
 Receipt No.: 3581832  
 For BLM Use Only

\* \$155 per lode mining claim, mill site, or tunnel site; and \$155 for each 20 acres or portion thereof for each placer mining claim.

Form: MCF112  
 Revised July 2014

This form is available from the Arizona Geological Survey and may be reproduced.

ENTERED  
 JUN 10 2016  
 BY: RAM

**United States Department of the Interior**  
**Bureau of Land Management**  
 DIV OF LANDS, MINRLS & ENERGY  
 ONE N CENTRAL AVE  
 PHOENIX, AZ 85004 -4427  
 Phone: 602-417-9200

Receipt

No: 3581832

<b>Transaction #:</b> 3684847	
<b>Date of Transaction:</b> 06/09/2016	
<b>CUSTOMER:</b>	
ROBERT F SCHOOSE 919 E LOCKWOOD ST MESA, AZ 85203-1915 US	

LINE #	QTY	DESCRIPTION	REMARKS	UNIT PRICE	TOTAL
1	1.00	LOCATABLE MINERALS / MINING CLAIMS- NOT NEW-UNADJUD, ONE AUTH NO. ONLY / MINING CLAIM MONEY RECEIVED CASES: AMC50440/\$465.00	2017 <sup>3</sup> MAINT/ <del>2</del>	- n/a -	465.00
<b>TOTAL:</b>					<b>\$465.00</b>

PAYMENT INFORMATION			
1	AMOUNT:	465.00	POSTMARKED: N/A
	TYPE:	CHECK	RECEIVED: 06/09/2016
	CHECK NO:	6709	
	NAME:	SCHOOSE, ROBERT F 919 E LOCKWOOD ST MESA AZ 85203-1915 US	

REMARKS

This receipt was generated by the automated BLM Collections and Billing System and is a paper representation of a portion of the official electronic record contained therein.

*split check  
 19 on other receipt  
 #3581836*

214483

70793

50440

**MAINTENANCE FEE PAYMENT**

Claimant Name: ROBERT SCHLOSSER  
 Address: 919 E. LOCKWOOD  
 City: MESA State: AZ Zip: 85203  
 Telephone: 480 980-4524  
 E-mail address: \_\_\_\_\_  
 Signature: [Signature]

RECEIVED  
 AZ STATE OFFICE  
 2015 MAY 11 A 11:20  
 PHOENIX, ARIZONA  
 BLM  
 Date  
 Stamp

Check here if this is a change of address.

LINE NO.	AMC NUMBER	CLAIM/SITE NAME	COUNTY RECORDER DATA (If available)	TWP	RNG	SEC
1	214483	HILLTOP #2		1N.	8E	2
2	70793	HILLTOP		1N.	8E	2
3	50440	PHOENIX		1N.	8E	1
4						
5						
6						
7						
8						
9						
10						

List additional claims on Form MCF114.

**Bureau of Land Management**  
**Arizona State Office**  
[www.blm.gov/az/](http://www.blm.gov/az/)

No. of Claims\*: 3 x \$155 = 465  
 Check No: CASH Init. [Signature]  
 Receipt No.: 3293362  
**For BLM Use Only**

\* \$155 per lode mining claim, mill site, or tunnel site; and \$155 for each 20 acres or portion thereof for each placer mining claim.

**Form: MCF112**  
Revised July 2014



**United States Department of the Interior**  
**Bureau of Land Management**  
 LANDS/RECREATION & PLANNING  
 ONE N CENTRAL AVE  
 PHOENIX, AZ 85004 -2203  
 Phone: 602-417-9200

Receipt

No: 3293362

<b>Transaction #:</b> 3390134	
<b>Date of Transaction:</b> 05/11/2015	
<b>CUSTOMER:</b>	
ROBERT F SCHOOSE 919 E LOCKWOOD ST MESA, AZ 85203-1915 US	

LINE #	QTY	DESCRIPTION	REMARKS	UNIT PRICE	TOTAL
1	1.00	LOCATABLE MINERALS / MINING CLAIMS- NOT NEW-UNADJUD, ONE AUTH NO. ONLY / MINING CLAIM MONEY RECEIVED CASES: AMC214483/\$465.00	MAINT 2016/3	- n/a -	465.00
<b>TOTAL:</b>					<b>\$465.00</b>

PAYMENT INFORMATION			
1	AMOUNT:	465.00	POSTMARKED: N/A
	TYPE:	CASH	RECEIVED: 05/11/2015
	NAME:	SCHOOSE, ROBERT F 919 E LOCKWOOD ST MESA AZ 85203-1915 US	

REMARKS

This receipt was generated by the automated BLM Collections and Billing System and is a paper representation of a portion of the official electronic record contained therein.

ENTERED  
 MAY 12 2015  
 BY: *Ram*

**United States Department of the Interior**  
**Bureau of Land Management**  
 LANDS/RECREATION & PLANNING  
 ONE N CENTRAL AVE  
 PHOENIX, AZ 85004 -2203  
 Phone: 602-417-9200

AMC 137391  
 138034  
 Receipt 174982  
 50440  
 214483  
 No: 3077414  
 70793

<b>Transaction #:</b> 3168635	
<b>Date of Transaction:</b> 07/15/2014	
<b>CUSTOMER:</b>	
ROBERT F SCHOOSE 919 E LOCKWOOD ST MESA, AZ 85203-1915 US	

LINE #	QTY	DESCRIPTION	REMARKS	UNIT PRICE	TOTAL
1	1.00	LOCATABLE MINERALS / MINING CLAIMS-NOT NEW-UNADJUD, ONE AUTH NO. ONLY / MINING CLAIM MONEY RECEIVED <b>CASES: AMC50442/\$330.00</b>	ADDITIONAL MONIES	- n/a -	330.00
<b>TOTAL:</b>					<b>\$330.00</b>

PAYMENT INFORMATION			
1	AMOUNT:	330.00	POSTMARKED: N/A
	TYPE:	CHECK	RECEIVED: 07/15/2014
	CHECK NO:	6319	
	NAME:	SCHOOSE, ROBERT F 919 E LOCKWOOD ST MESA AZ 85203-1915 US	

<b>REMARKS</b>
AMENDING RECEIPTS #3048144, #3048147

This receipt was generated by the automated BLM Collections and Billing System and is a paper representation of a portion of the official electronic record contained therein.

**ENTERED**  
 JUL 17 2014  
 BY: RAM

**United States Department of the Interior**  
**Bureau of Land Management**  
 LANDS/RECREATION & PLANNING  
 ONE N CENTRAL AVE  
 PHOENIX, AZ 85004 -2203  
 Phone: 602-417-9200

Receipt

No: 3048144

<b>Transaction #:</b> 3138852	
<b>Date of Transaction:</b> 06/03/2014	
<b>CUSTOMER:</b>	
ROBERT F SCHOOSE 919 E LOCKWOOD ST MESA, AZ 85203-1915 US	

LINE #	QTY	DESCRIPTION	REMARKS	UNIT PRICE	TOTAL
1	1.00	LOCATABLE MINERALS / MINING CLAIMS- NOT NEW-UNADJUD, ONE AUTH NO. ONLY / MINING CLAIM MONEY RECEIVED CASES: AMC214483/\$420.00	MAINT 2015 (3)	- n/a -	420.00
<b>TOTAL:</b>					<b>\$420.00</b>

PAYMENT INFORMATION			
1	AMOUNT:	420.00	POSTMARKED: N/A
	TYPE:	CHECK	RECEIVED: 06/03/2014
	CHECK NO:	6409	
	NAME:	SCHOOSE, ROBERT F 919 E LOCKWOOD ST MESA AZ 85203-1915 US	

<b>REMARKS</b>

This receipt was generated by the automated BLM Collections and Billing System and is a paper representation of a portion of the official electronic record contained therein.



**United States Department of the Interior**  
**Bureau of Land Management**  
 LANDS/RECREATION & PLANNING  
 ONE N CENTRAL AVE  
 PHOENIX, AZ 85004 -2203  
 Phone: 602-417-9200

Receipt

No: 3048147

<b>Transaction #:</b> 3138854	
<b>Date of Transaction:</b> 06/03/2014	
<b>CUSTOMER:</b>	
RON FELDMAN 2655 E WHEIELEY ST APACHE JCT, AZ 85119 US	

LINE #	QTY	DESCRIPTION	REMARKS	UNIT PRICE	TOTAL
1	1.00	LOCATABLE MINERALS / MINING CLAIMS- NOT NEW-UNADJUD, ONE AUTH NO. ONLY / MINING CLAIM MONEY RECEIVED CASES: AMC50442/\$2660.00	MAINT 2015 (19)	- n/a -	2660.00
<b>TOTAL:</b>					<b>\$2,660.00</b>

PAYMENT INFORMATION			
1	AMOUNT:	2660.00	POSTMARKED: N/A
	TYPE:	CHECK	RECEIVED: 06/03/2014
	CHECK NO:	6409	
	NAME:	FELDMAN, RON 2655 E WHEIELEY ST APACHE JCT AZ 85119 US	

REMARKS

This receipt was generated by the automated BLM Collections and Billing System and is a paper representation of a portion of the official electronic record contained therein.

• RON FELDMAN  
 2655 E. WHITELEY ST.  
 APACHE JCT, AZ. 85119

AMC 137391  
 138034  
 174982  
 50440

**MAINTENANCE FEE PAYMENT - MINING CLAIMS**

Claimant Name: RON FELDMAN + BOB SCHLOSS  
 Address: 2655 E. WHITELEY ST  
 City: APACHE JCT State: AZ Zip: 85119  
 Telephone: 480-773-4311  
 E-mail address: Ronfeldman@rockhorseminerals.com  
 Signature: Ron Feldman + Bob Schloss

RECEIVED  
 BLM AZ STATE OFFICE  
 PHOENIX, ARIZONA  
 2014 JUN - 3 A 11: 16  
 BLM  
 Date  
 Stamp

Check here if this is a change of address.

LINE NO.	AMC NUMBER	CLAIM/SITE NAME	COUNTY RECORDER DATA (If available)	TWP	RNG	SEC
1	50442	BLACK QUEEN	BK-DOC #5 Pg 421	2N	8E	36
2	137401	INDIAN 1	BK-DOC 154 Pg 280	2N	8E	36
3	137402	" 2	" " " Pg 282	2N	8E	36
4	137403	" 3	" " " Pg 284	2N	8E	36
5	137404	" 4	" " " Pg 296	2N	8E	36
6	137405	" 5	" " " Pg 298	2N	8E	36
7	137406	" 6	" " " Pg 300	2N	8E	35
8	137391	BLACK HAND	" " " Pg 292	2N	8E	36
9	174982	BLACK HAND 2	" 15945 465	2N	8E	36
10	174983	" " 3	" 15945 467	2N	8E	36

List additional claims on Form MCF114.

No. of Claims: 19 x \$140 = 2660<sup>00</sup>  
 Check No: 6409 Init. SC  
 Receipt No.: 3048147  
 For BLM Use Only

Bureau of Land Management  
 Arizona State Office  
 www.blm.gov/az/

Form: MCF112  
 Revised July 2009

This form is available from the Arizona Department of Mines and Mineral Resources and may be reproduced.

ENTERED  
 JUN 17 2014  
 BY: RM

**SUPPLEMENTAL ATTACHMENT**

May be used with the following forms for listing additional mining claims:

Check One.

- Affidavit of Performance of Annual Work
- Maintenance Fee Payment
- Notice of Intent to Hold Mining Claims
- Notice of Non-Liability for Labor and Materials Furnished

**RECEIVED**  
**BLM AZ STATE OFFICE**  
 2014 JUN - 3 A 11: 16  
 PHOENIX, ARIZONA  
 BLM  
 Date  
 Stamp

LINE NO.	AMC NUMBER	CLAIM/SITE NAME	COUNTY RECORDER DATA (If available)	TWP	RNG	SEC
11	174984	BLACK HAND 4	15945 469	2N	8E	36
L 12	174985	" " 5	15945 471	2N	8E	36
13	50441	BLACK KING	5 462	2N	8E	35
14	50454	TOM THUMB	5 465	1+2N	8E	1+36
- 15	50450	MAMMOTA 2	5 448	1N	8E	1
16	50451	MAMMOTA 3	5 613	1N	8E	1
L 17	50452	MOTHER HUBBARD	5 463	1+2N	8E	1+36
18	137395	MOTHER HUBBARD	15415 299	2N	8E	36
19	138034	BLACK KNIGHT	15437 59	2N	8E	36

This form is available from the Arizona Department of Mines & Mineral Resources and may be reproduced.



**United States Department of the Interior**  
**Bureau of Land Management**  
 LANDS/RECREATION & PLANNING  
 ONE N CENTRAL AVE  
 PHOENIX, AZ 85004 -2203  
 Phone: 602-417-9200

Receipt

No: 3048147

<b>Transaction #:</b> 3138854	
<b>Date of Transaction:</b> 06/03/2014	
<b>CUSTOMER:</b>	
RON FELDMAN 2655 E WHIELEY ST APACHE JCT, AZ 85119 US	

LINE #	QTY	DESCRIPTION	REMARKS	UNIT PRICE	TOTAL
1	1.00	LOCATABLE MINERALS / MINING CLAIMS- NOT NEW-UNADJUD, ONE AUTH NO. ONLY / MINING CLAIM MONEY RECEIVED <b>CASES: AMC50442/\$2660.00</b>	MAINT 2015 (19)	- n/a -	2660.00
<b>TOTAL:</b>					<b>\$2,660.00</b>

PAYMENT INFORMATION			
1	AMOUNT:	2660.00	POSTMARKED: N/A
	TYPE:	CHECK	RECEIVED: 06/03/2014
	CHECK NO:	6409	
	NAME:	FELDMAN, RON 2655 E WHIELEY ST APACHE JCT AZ 85119 US	

REMARKS

This receipt was generated by the automated BLM Collections and Billing System and is a paper representation of a portion of the official electronic record contained therein.

AMC 214483  
 70793  
~~500~~  
 50440

**MAINTENANCE FEE PAYMENT**

Claimant Name: ROBERT SCHOUSE  
 Address: 919 E. LOCKWOOD  
 City: MESA State: AZ Zip: 85203  
 Telephone: 480 980-4524  
 E-mail address: \_\_\_\_\_  
 Signature: [Signature]

Check here if this is a change of address.

RECEIVED  
 LM AZ STATE OFFICE  
 2014 JUN -3 A 11:16  
 PHOENIX, ARIZONA  
 BLM  
 Date  
 Stamp

LINE NO.	AMC NUMBER	CLAIM/SITE NAME	COUNTY RECORDER DATA (If available)	TWP	RNG	SEC
1	<del>AMC 214483</del> 214483	HILLTOP # 2	FINAL COUNTY	1N	8E	2
2	AMC 70793	HILLTOP	FINAL COUNTY	1N	8E	2
3	AMC 50440	ANNEX	FINAL COUNTY	1N	8E	1
4						
5						
6						
7						
8						
9						
10						

List additional claims on Form MCF114.

Bureau of Land Management  
 Arizona State Office  
[www.blm.gov/az/](http://www.blm.gov/az/)

No. of Claims: 3 x \$140 = 420.00  
 Check No: 6409 Init. SC  
 Receipt No.: 3048144  
 For BLM Use Only

Form: MCF112  
 Revised July 2009

This form is available from the Arizona Department of Mines and Mineral Resources and may be reproduced.

ENTERED  
 JUN 17 2014  
 BY: RM

**United States Department of the Interior**  
**Bureau of Land Management**  
 LANDS/RECREATION & PLANNING  
 ONE N CENTRAL AVE  
 PHOENIX, AZ 85004 -2203  
 Phone: 602-417-9200

Receipt

No: 3048144

<b>Transaction #:</b> 3138852	
<b>Date of Transaction:</b> 06/03/2014	
<b>CUSTOMER:</b>	
ROBERT F SCHOOSE 919 E LOCKWOOD ST MESA, AZ 85203-1915 US	

LINE #	QTY	DESCRIPTION	REMARKS	UNIT PRICE	TOTAL
1	1.00	LOCATABLE MINERALS / MINING CLAIMS- NOT NEW-UNADJUD, ONE AUTH NO. ONLY / MINING CLAIM MONEY RECEIVED <b>CASES: AMC214438/\$420.00</b>	MAINT 2015 (3)	- n/a -	420.00
<b>TOTAL:</b>					<b>\$420.00</b>

PAYMENT INFORMATION			
1	AMOUNT:	420.00	POSTMARKED: N/A
	TYPE:	CHECK	RECEIVED: 06/03/2014
	CHECK NO:	6409	
	NAME:	SCHOOSE, ROBERT F 919 E LOCKWOOD ST MESA AZ 85203-1915 US	

REMARKS

This receipt was generated by the automated BLM Collections and Billing System and is a paper representation of a portion of the official electronic record contained therein.



Amc 50440  
 Amc 70793  
 Amc 214483

**MAINTENANCE FEE PAYMENT**

Claimant Name: ROBERT SCHUBER  
 Address: 919 E. LOCKWOOD  
 City: MESA State: AZ Zip: 85203  
 Telephone: 480 980 4524  
 E-mail address: \_\_\_\_\_  
 Signature: [Signature]

RECEIVED  
 BLM AZ STATE OFFICE  
 2013 JUN -7 A 11:21  
 PHOENIX, ARIZONA  
 BLM  
 Date  
 Stamp

Check here if this is a change of address.

LINE NO.	AMC NUMBER	CLAIM/SITE NAME	COUNTY RECORDER DATA (If available)	TWP	RNG	SEC
1	50440	ANNEX		1.N.	8.E.	1
2	70793	HILLTOP		1.N.	8.E.	2
3	214483	HILLTOP 2		1.N.	8.E.	2
4						
5						
6						
7						
8						
9						
10						

List additional claims on Form MCF114.

\$1400  
 MESA → 400  
 MAP

Bureau of Land Management  
 Arizona State Office  
 www.blm.gov/az/

No. of Claims: 3 x \$140 = 420.00  
 Check No: 6129 Init. SC  
 Receipt No.: 2294057  
 For BLM Use Only

Form: MCF112  
 Revised July 2009

This form is available from the Arizona Department of Mines and Mineral Resources and may be reproduced.

7/3/13 AT

United States Department of the Interior  
 Bureau of Land Management  
 LANDS/RECREATION & PLANNING  
 ONE N CENTRAL AVE  
 PHOENIX, AZ 85004 -2203  
 Phone: 602-417-9200

Receipt

No: 2808990

<b>Transaction #:</b> 2894057	
<b>Date of Transaction:</b> 06/07/2013	
<b>CUSTOMER:</b>	
ROBERT F SCHOOSE 919 E LOCKWOOD ST MESA, AZ 85203-1915 US	

LINE #	QTY	DESCRIPTION	REMARKS	UNIT PRICE	TOTAL
1	1.00	LOCATABLE MINERALS / MINING CLAIMS-NOT NEW-UNADJUD, ONE AUTH NO. ONLY / MINING CLAIM MONEY RECEIVED CASES: AMC50440/\$420.00	MAINT (3) 2014	- n/a -	420.00
2	1.00	IAC PRODUCTS / MAPS-BLM / SURFACE MGMT-(A-M) / MESA		4.00	4.00
<b>TOTAL:</b>					<b>\$424.00</b>

PAYMENT INFORMATION					
1	AMOUNT:	4.00	POSTMARKED:	N/A	
	TYPE:	CASH	RECEIVED:	06/07/2013	
	NAME:	SCHOOSE, ROBERT F 919 E LOCKWOOD ST MESA AZ 85203-1915 US			
2	AMOUNT:	420.00	POSTMARKED:	N/A	
	TYPE:	CHECK	RECEIVED:	06/07/2013	
	CHECK NO:	6129			
	NAME:	SCHOOSE, ROBERT F 919 E LOCKWOOD ST MESA AZ 85203-1915 US			

<b>REMARKS</b>

This receipt was generated by the automated BLM Collections and Billing System and is a paper representation of a portion of the official electronic record contained therein.

AMC 50440

AMC 70793

AMC 214483

**MAINTENANCE FEE PAYMENT**

Claimant Name: ROBERT SCHWARTZ  
 Address: 919 E. LOCKWOOD ST.  
 City: MESA State: AZ Zip: 85203  
 Telephone: 480 980-4524  
 E-mail address: \_\_\_\_\_  
 Signature: [Signature]

Check here if this is a change of address.

BLM  
Date  
Stamp

RECEIVED  
BLM AZ STATE OFFICE  
2012 JUN - 1 A 11: 19  
PHOENIX, ARIZONA

Code  
20,100 A  
20,100 A  
20,100 A

LINE NO.	AMC NUMBER	CLAIM/SITE NAME	COUNTY RECORDER DATA (If available)	TWP	RNG	SEC
1	50440	ANNEX	FRAL	1N	8E	1
2	70793	HILLTOP	"	"	"	2
3	214483	HILLTOP 2	"	"	"	2
4	ENTERED INTO COMPUTER JUN 19 2012 PB					
5						
6						
7						
8						
9						
10						

List additional claims on Form MCF114.

**Bureau of Land Management**  
**Arizona State Office**  
[www.blm.gov/az/](http://www.blm.gov/az/)

No. of Claims: 3 x \$140 = 420.00  
 Check No: CASH Init. SC  
 Receipt No.: 258/008  
**For BLM Use Only**

Form: MCF112  
 Revised July 2009



**United States Department of the Interior**  
**Bureau of Land Management**  
 LANDS/RECREATION & PLANNING  
 ONE N CENTRAL AVE  
 PHOENIX, AZ 85004 -2203  
 Phone: 602-417-9200

Receipt

No: 2581008

Transaction #: 2660593		<b>ENTERED INTO COMPUTER</b>
Date of Transaction: 06/01/2012		
CUSTOMER:		JUN 19 2012 <i>JB</i>
ROBERT F SCHOOSE 919 E LOCKWOOD ST MESA, AZ 85203-1915 US		

LINE #	QTY	DESCRIPTION	REMARKS	UNIT PRICE	TOTAL
1	1.00	LOCATABLE MINERALS / MINING CLAIMS-NOT NEW-UNADJUD, ONE AUTH NO. ONLY / MINING CLAIM MONEY RECEIVED CASES: AMC50440/\$420.00	MAINT (3) 2013	- n/a -	420.00
<b>TOTAL:</b>					<b>\$420.00</b>

PAYMENT INFORMATION					
1	AMOUNT:	420.00	POSTMARKED:	N/A	
	TYPE:	CASH	RECEIVED:	06/01/2012	
	NAME:	SCHOOSE, ROBERT F 919 E LOCKWOOD ST MESA AZ 85203-1915 US			

REMARKS

This receipt was generated by the automated BLM Collections and Billing System and is a paper representation of a portion of the official electronic record contained therein.

AMC 50440  
214483  
70793

**MAINTENANCE FEE PAYMENT**

Claimant Name: ROBERT S. HOSE ✓  
 Address: 919 E. LOCKWOOD  
 City: WESPO State: AZ Zip: 85203  
 Telephone: 602 990-4524  
 E-mail address: \_\_\_\_\_  
 Signature: \_\_\_\_\_

RECEIVED  
 BLM ARIZONA STATE OFFICE  
 2011 JUN - 7 A 10:48  
 PHOENIX, ARIZONA  
 BLM  
 Date  
 Stamp

Check here if this is a change of address.

LINE NO.	AMC NUMBER	CLAIM/SITE NAME	COUNTY RECORDER DATA (If available)	TWP	RNG	SEC
1 ✓	50440	ANNEX	SPINAL	1N	8	2
2 ✓	214483	HILLTOP 2	"	"	"	"
3 ✓	70793	HILLTOP	"	"	"	"
4	<b>ENTERED INTO COMPUTER</b>					
5	JUN 14 2011					
6						
7						
8						
9						
10						

List additional claims on Form MCF114.

Bureau of Land Management  
 Arizona State Office  
 www.blm.gov/az/

No. of Claims: 3 x \$140 = 420.  
 Check No: 5736 Init. Sc  
 Receipt No.: 2357925  
 For BLM Use Only

Form: MCF112  
 Revised July 2009



United States Department of the Interior  
 Bureau of Land Management  
 LANDS/RECREATION & PLANNING  
 ONE N CENTRAL AVE  
 PHOENIX, AZ 85004 -2203  
 Phone:

Receipt

No: 2357925

<b>Transaction #:</b> 2432484		<b>ENTERED INTO COMPUTER</b>
<b>Date of Transaction:</b> 06/07/2011		
<b>CUSTOMER:</b>		
JUN 14 2011 <i>pb</i>		
ROBERT SCHOOSE 919 E LOCKWOOD ST MESA, AZ 85203-1915 US		

LINE #	QTY	DESCRIPTION	REMARKS	UNIT PRICE	TOTAL
1	1.00	LOCATABLE MINERALS / MINING CLAIMS-NOT NEW-UNADJUD, ONE AUTH NO. ONLY / MINING CLAIM MONEY RECEIVED CASES: AMC50440/\$420.00	MAINT (3) 2012	- n/a -	420.00
<b>TOTAL:</b>					<b>\$420.00</b>

PAYMENT INFORMATION					
1	AMOUNT:	420.00	POSTMARKED:	N/A	
	TYPE:	CHECK	RECEIVED:	06/07/2011	
	CHECK NO:	5736			
	NAME:	SCHOOSE, ROBERT 919 E LOCKWOOD ST MESA AZ 85203-1915 US			

REMARKS

This receipt was generated by the automated BLM Collections and Billing System and is a paper representation of a portion of the official electronic record contained therein.



Amc 70793

214483

50440

**MAINTENANCE FEE PAYMENT**

Claimant Name: ROBERT SCHOONE  
 Address: 919 E. LOCKWOOD  
 City: MESA State: AZ Zip: 85203  
 Telephone: 480 980 4524  
 E-mail address: G.MAYOR BOB@GMAIL.COM  
 Signature: [Signature]

RECEIVED  
 ILLAZ STATE OFFICE  
 200 JUN - 8 A 10: 10  
 PHOENIX, ARIZONA  
 BLM  
 Date  
 Stamp

Check here if this is a change of address.

LINE NO.	AMC NUMBER	CLAIM/SITE NAME	COUNTY RECORDER DATA (If available)	TWP	RNG	SEC
1	70793 L	HILLTOP		1N	8E	2
2	214483 L	HILLTOP #TWO		1N	8E	2
3	50440 L	ANNEX		1N	8E	1
4	ENTERED INTO COMPUTER					
5	JUN 18 2010 RB					
6						
7						
8						
9						
10						

List additional claims on Form MCF114.

Bureau of Land Management  
 Arizona State Office  
[www.blm.gov/az/](http://www.blm.gov/az/)

No. of Claims: 3 x \$140 = 420  
 Check No: 5461 Init. [Signature]  
 Receipt No.: 2149208  
 For BLM Use Only

Form: MCF112  
 Revised July 2009

United States Department of the Interior

Bureau of Land Management  
 LANDS/RECREATION & PLANNING  
 ONE N CENTRAL AVE  
 PHOENIX, AZ 85004 -2203  
 Phone:

Receipt

No:

2149208

<b>Transaction #:</b> 2218171	
<b>Date of Transaction:</b> 06/08/2010	
<b>CUSTOMER:</b>	ROBERT SCHOOSE 919 E LOCKWOOD ST MESA,AZ 85203-1915 US

LINE #	QTY	DESCRIPTION	REMARKS	UNIT PRICE	TOTAL
1	1.00	LOCATABLE MINERALS / MINING CLAIMS-NOT NEW-UNADJUD,ONE AUTH NO. ONLY / MINING CLAIM MONEY RECEIVED CASES: AMC70793/\$420.00	MAINT 2011/3	- n/a -	420.00
<b>TOTAL:</b>					<b>\$420.00</b>

PAYMENT INFORMATION			
1	AMOUNT:	420.00	POSTMARKED: N/A
	TYPE:	CHECK	RECEIVED: 06/08/2010
	CHECK NO:	5461	
	NAME:	SCHOOSE, ROBERT 919 E LOCKWOOD ST MESA AZ 85203-1915 US	

REMARKS

This receipt was generated by the automated BLM Collections and Billing System and is a paper representation of a portion of the official electronic record contained therein.

AMC 70793  
50440  
214480

**MAINTENANCE FEE PAYMENT**

Claimant Name: ROBERT SCHOOSE  
 Address: 919 E. LOCKWOOD  
 City: MESA State: AZ Zip: 85203  
 Telephone: 480 980-4524  
 E-mail address: \_\_\_\_\_  
 Signature: [Signature]

Check here if this is a change of address.

RECEIVED  
 PHOENIX, ARIZONA  
 2109 JUN -4 A 10:50  
 BLM  
 Date  
 Stamp

LINE NO.	AMC NUMBER	CLAIM/SITE NAME	COUNTY RECORDER DATA (If available)	TWP	RNG	SEC
1	L 70793	HILLTOP		IN	8E	2
2	L 214483	HILLTOP #2		IN	8E	2
3	L 50440	ANNEX		IN	8E	1
4						
5						
6						
7						
8						
9						
10						

List additional claims on Form MCF114.

**Bureau of Land Management**  
**Arizona State Office**  
[www.az.blm.gov](http://www.az.blm.gov)

No. of Claims: 3 x \$125 = 375  
 Check No: 5223 Init. [Signature]  
 Receipt No.: 1933780  
**For BLM Use Only**

Form: MCF112  
 Revised July 2005

This form is available from the **Arizona Department of Mines and Mineral Resources** and may be reproduced.

JUN 30 2009  
[Signature]



AMC 50440  
 70793  
 214483

**United States Department of the Interior**  
**Bureau of Land Management**  
 BUSINESS & SUPPORT SVCS DIV  
 ONE N CENTRAL AVE SUITE 800  
 PHOENIX, AZ 85004 -4427  
 Phone: (602) 417-9200

Receipt

No: 1933780

<b>Transaction #:</b> 1996904	
<b>Date of Transaction:</b> 06/04/2009	
<b>CUSTOMER:</b>	ROBERT SCHOOSE 919 E LOCKWOOD ST MESA, AZ 85203-1915 US

LINE #	QTY	DESCRIPTION	REMARKS	UNIT PRICE	TOTAL
1	1.00	LOCATABLE MINERALS / MINING CLAIMS- NOT NEW-UNADJUD, ONE AUTH NO. ONLY / MINING CLAIM MONEY RECEIVED <b>CASES: AMC70793/\$375.00</b>	MAINT (3)	- n/a -	375.00
<b>TOTAL:</b>					<b>\$375.00</b>

PAYMENT INFORMATION			
1	<b>AMOUNT:</b>	375.00	<b>POSTMARKED:</b> N/A
	<b>TYPE:</b>	CHECK	<b>RECEIVED:</b> 06/04/2009
	<b>CHECK NO:</b>	5223	
	<b>NAME:</b>	SCHOOSE, ROBERT 919 E LOCKWOOD ST MESA AZ 85203-1915 US	

REMARKS

This receipt was generated by the automated BLM Collections and Billing System and is a paper representation of a portion of the official electronic record contained therein.



AMC 50440  
 AMC 70793  
 AMC 214483

ENTERED INTO COMPUTER

6/20/08 429

**MAINTENANCE FEE PAYMENT**

Claimant Name: ROBERT SCHROSE  
 Address: 919 E. LOCKWOOD  
 City: MESA State: AZ Zip: 85203  
 Telephone: 480 980 4524  
 E-mail address: NONE  
 Signature: [Signature]

Check here if this is a change of address.

RECEIVED  
 B.L.M. AZ STATE OFFICE  
 PHOENIX, ARIZONA  
 2008 JUN -3 A 11:25

LINE NO.	AMC NUMBER	CLAIM/SITE NAME	COUNTY RECORDER DATA (If available)	TWP	RNG	SEC
1	50440	ANNEX		1N	8E	1
2	214483	HILL TOP TWO		1N	8E	2
3	70793	HILLTOP		1N	8E	2
4						
5						
6						
7						
8						
9						
10						

List additional claims on Form MCF114.

Bureau of Land Management  
 Arizona State Office  
[www.az.blm.gov](http://www.az.blm.gov)

No. of Claims: 3 x \$125 = 375.00  
 Check No: 5000 Init. SC  
 Receipt No. 1717383  
 For BLM Use Only

Form: MCF112  
 Revised July 2005

**United States Department of the Interior**  
**Bureau of Land Management**  
 BUSINESS & SUPPORT SVCS DIV  
 ONE N CENTRAL AVE SUITE 800  
 PHOENIX, AZ 85004 -4427  
 Phone: (602) 417-9200

Receipt

No: 1717383

<b>Transaction #:</b> 1773952	
<b>Date of Transaction:</b> 06/03/2008	
<b>CUSTOMER:</b>	ROBERT SCHOOSE 919 E LOCKWOOD MESA, AZ 85203

LINE #	QTY	DESCRIPTION	REMARKS	UNIT PRICE	TOTAL
1	1.00	LOCATABLE MINERALS / MINING CLAIMS-NOT NEW-UNADJUD, ONE AUTH NO. ONLY / MINING CLAIM MONEY RECEIVED (455) CASES: AMC50440/\$375.00	MAINT (3) 2009	- n/a -	375.00
<b>TOTAL:</b>					<b>\$375.00</b>

PAYMENT INFORMATION			
1	<b>AMOUNT:</b>	\$375.00	<b>POSTMARKED:</b> N/A
	<b>TYPE:</b>	CHECK	<b>RECEIVED:</b> 06/03/2008
	<b>CHECK NO:</b>	5000	
	<b>NAME:</b>	SCHOOSE, ROBERT 919 E LOCKWOOD MESA AZ 85203	

REMARKS

This receipt was generated by the automated BLM Collections and Billing System and is a paper representation of a portion of the official electronic record contained therein.



**United States Department of the Interior**

**Bureau of Land Management**  
 BUSINESS & SUPPORT SVCS DIV  
 ONE N CENTRAL AVE SUITE 800  
 PHOENIX, AZ 85004 -4427  
 Phone: (602) 417-9200

Receipt

No: 1979233

<b>Transaction #:</b> 2043255	
<b>Date of Transaction:</b> 08/17/2009	
<b>CUSTOMER:</b>	ROBERT SCHOOSE 919 E LOCKWOOD ST MESA, AZ 85203-1915 US

LINE #	QTY	DESCRIPTION	REMARKS	UNIT PRICE	TOTAL
1	1.00	LOCATABLE MINERALS / MINING CLAIMS-NOT NEW-UNADJUD, ONE AUTH NO. ONLY / MINING CLAIM MONEY RECEIVED CASES: AMC50440/\$45.00	MAINT (3)	- n/a -	45.00
<b>TOTAL:</b>					<b>\$45.00</b>

PAYMENT INFORMATION					
1	AMOUNT:	45.00	POSTMARKED:	N/A	
	TYPE:	CASH	RECEIVED:	08/17/2009	
	NAME:	SCHOOSE, ROBERT 919 E LOCKWOOD ST MESA AZ 85203-1915 US			

REMARKS

This receipt was generated by the automated BLM Collections and Billing System and is a paper representation of a portion of the official electronic record contained therein.

RECEIVED  
STATE OFFICE

2007 SEP 20 A 10:19

PHOENIX, ARIZONA



OFFICIAL RECORDS OF  
PINAL COUNTY RECORDER  
LAURA DEAN-LYTTLE

DATE/TIME: 09/19/07 1438  
FEE: \$13.00  
PAGES: 1  
FEE NUMBER: 2007-105738

AMC 70793  
AMC 214483

Recording requested by: \_\_\_\_\_  
When recorded, mail to: \_\_\_\_\_  
Name: \_\_\_\_\_  
Address: \_\_\_\_\_  
City: \_\_\_\_\_  
State/Zip: \_\_\_\_\_

Space above reserved for use by Recorder's Office

Document prepared by:  
Name Donald Housley  
Address Box 23  
City/State/Zip Oro Grande CA, 92368

EXEMPT A.R.S. 11-1134 ALB

Property Tax Parcel/Account Number: 2 MINING CLAIMS, Hilltop AMC 70793 & Hilltop # AMC 214483 LOCATED IN PINAL COUNTY, AZ T1N R8E Sec 2

### QUITCLAIM DEED

This Quitclaim Deed is made on MAY 8, 2007, between  
Apache Gold, Donald Housley Grantor, of Box 23,  
City of Oro Grande, State of CA, 92368, and  
Robert Schouse/lay Ziegler, Grantee, of 4650N Mammoth mine Rd,  
City of Gold Field, State of ARIZ, 85219.

For valuable consideration, the Grantor hereby quitclaims and transfers all right, title, and interest held by the Grantor in the following described real estate and improvements to the Grantee, and his or her heirs and assigns, to have and hold forever, located at PINAL COUNTY T1N, Range 8E Sec 2,  
City of Gold Field AZ, State of ARIZ, 85219.

STATE OF IDAHO  
COUNTY OF Fremont  
On this 13 day of June, in the year 2007  
before me a Notary Public in and for said State, personally  
appeared Donald Housley,  
known or identified to me to be the person whose  
name is subscribed to the within instrument and  
acknowledged to me that he executed the same.

*Donald Housley*

RITA SAUREY  
NOTARY PUBLIC  
STATE OF IDAHO

WITNESS my hand and official seal  
Notary Public for Idaho  
Residing at Fremont  
My commission expires: May 17 2009

Subject to all easements, rights of way, protective covenants, and mineral reservations of record, if any. Taxes for the tax year of 07 shall be prorated between the Grantor and Grantee as of the date of recording of this deed.

ENTERED INTO COMPUTER  
4/3/08 ab

**United States Department of the Interior**  
**Bureau of Land Management**  
 BUSINESS & SUPPORT SVCS DIV  
 ONE N CENTRAL AVE SUITE 800  
 PHOENIX, AZ 85004 -4427  
 Phone: (602) 417-9200

Receipt

No: 1570587

<b>Transaction #:</b> 1622474	
<b>Date of Transaction:</b> 09/20/2007	
<b>CUSTOMER:</b>	DONALD HOUSLEY P O BOX 23 ORO GRANDE, CA 92368

LINE #	QTY	DESCRIPTION	REMARKS	UNIT PRICE	TOTAL
1	1.00	LOCATABLE MINERALS / MINING CLAIMS-NOT NEW-UNADJUD, ONE AUTH NO. ONLY / MINING CLAIM MONEY RECEIVED (455) CASES: AMC70793/\$20.00	TRF (2)	- n/a -	20.00
<b>TOTAL:</b>					<b>\$20.00</b>

PAYMENT INFORMATION					
1	AMOUNT:	\$20.00	POSTMARKED:	N/A	
	TYPE:	CASH	RECEIVED:	09/20/2007	
	NAME:	HOUSLEY, DONALD P O BOX 23 ORO GRANDE CA 92368			

REMARKS

This receipt was generated by the automated BLM Collections and Billing System and is a paper representation of a portion of the official electronic record contained therein.



AMC 50440  
 AMC 70793  
 AMC 214483

**MAINTENANCE FEE PAYMENT**

Claimant Name: FORREST SCHAEFFER  
 Address: 719 E. ROCKWOOD  
 City: MESA State: AZ Zip: 85203  
 Telephone: 480 980 4524 OR 480 8348153  
 E-mail address: \_\_\_\_\_  
 Signature: \_\_\_\_\_

RECEIVED  
 B.L.M. AZ STATE OFFICE  
 PHOENIX, ARIZONA  
 2007 JUN - 1 A 9:46  
 BLM  
 Date  
 Stamp

Check here if this is a change of address.

LINE NO.	AMC NUMBER	CLAIM/SITE NAME	COUNTY RECORDER DATA (If available)	TWP	RNG	SEC
1	50440	ANNEX	FINAL	1.N.	8.E	1
2	70793	HILLTOP	"	"	"	2
3	214483	HILLTOP #2	"	"	"	2
4						
5						
6						
7						
8						
9						
10						

List additional claims on Form MCF114.

Bureau of Land Management  
 Arizona State Office  
[www.az.blm.gov](http://www.az.blm.gov)

No. of Claims: 3 x \$125 = 375.00  
 Check No: Cash Init. TS  
 Receipt No.: 1500566  
 For BLM Use Only

Form: MCF112  
 Revised July 2005

This form is available from the Arizona Department of Mines and Mineral Resources and may be reproduced.

RS 6/8/07

**United States Department of the Interior**

**Bureau of Land Management**  
 BUSINESS & SUPPORT SVCS DIV  
 ONE N CENTRAL AVE SUITE 800  
 PHOENIX, AZ 85004 -4427  
 Phone: (602) 417-9200

Receipt

No:

1500566

<b>Transaction #:</b> 1550787	
<b>Date of Transaction:</b> 06/01/2007	
<b>CUSTOMER:</b>	ROBERT SCHOOSE 919 E LOCKWOOD MESA,AZ 85203

LINE #	QTY	DESCRIPTION	REMARKS	UNIT PRICE	TOTAL
1	1.00	LOCATABLE MINERALS / MINING CLAIMS-NOT NEW-UNADJUD,ONE AUTH NO. ONLY / MINING CLAIM MONEY RECEIVED (455) <b>CASES: AMC50440/\$375.00</b>	MAIN (3)	- n/a -	375.00
<b>TOTAL:</b>					<b>\$375.00</b>

PAYMENT INFORMATION					
1	<b>AMOUNT:</b>	\$375.00	<b>POSTMARKED:</b>	N/A	
	<b>TYPE:</b>	CASH	<b>RECEIVED:</b>	06/01/2007	
	<b>NAME:</b>	SCHOOSE, ROBERT 919 E LOCKWOOD MESA AZ 85203			

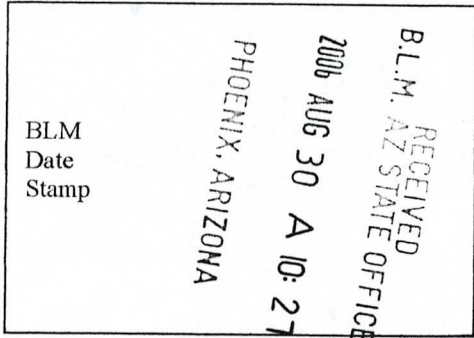
REMARKS

This receipt was generated by the automated BLM Collections and Billing System and is a paper representation of a portion of the official electronic record contained therein.



**MAINTENANCE FEE PAYMENT**

Claimant Name: Rae Ann Graham  
 Address: 438 S. Crismon Rd.  
 City: Mesa State: AZ Zip: 85208  
 Telephone: 480-288-2205  
 E-mail address: \_\_\_\_\_  
 Signature: Rae Ann Graham



Check here if this is a change of address.

LINE NO.	AMC NUMBER	CLAIM/SITE NAME	COUNTY RECORDER DATA (If available)	TWP	RNG	SEC
1	70793	Hilltop				
2	214483	Hilltop II				
3						
4						
5						
6						
7						
8						
9						
10						

List additional claims on Form MCF114.

Bureau of Land Management  
 Arizona State Office  
[www.az.blm.gov](http://www.az.blm.gov)

No. of Claims: 2 x \$125 = 250.00  
 Check No: CASH Init. SC  
 Receipt No.: 1347819  
 For BLM Use Only

Form: MCF112  
 Revised July 2005

This form is available from the Arizona Department of Mines and Mineral Resources and may be reproduced.

ENTERED IN COMPUTER  
*mynde*



**United States Department of the Interior**  
**Bureau of Land Management**  
 BUSINESS & SUPPORT SVCS DIV  
 ONE N CENTRAL AVE  
 PHOENIX, AZ 85004 -2203  
 Phone: (602) 417-9200

Receipt

No: 1347819

<b>Transaction #:</b> 1393103	
<b>Date of Transaction:</b> 08/30/2006	
<b>CUSTOMER:</b>	RAE GRAHAM 438 S CRISMON RD MESA, AZ 85208

LINE #	QTY	DESCRIPTION	REMARKS	UNIT PRICE	TOTAL
1	1.00	LOCATABLE MINERALS / MINING CLAIMS-NOT NEW-UNADJUD, ONE AUTH NO. ONLY / MINING CLAIM MONEY RECEIVED (455) CASES: AMC70793/\$250.00	MAINT 2007 (2)	- n/a -	250.00
<b>TOTAL:</b>					<b>\$250.00</b>

PAYMENT INFORMATION					
1	AMOUNT:	\$250.00	POSTMARKED:	N/A	
	TYPE:	CASH	RECEIVED:	08/30/2006	
	NAME:	GRAHAM, RAE 438 S CRISMON RD MESA AZ 85208			

REMARKS

This receipt was generated by the automated BLM Collections and Billing System and is a paper representation of a portion of the official electronic record contained therein.

AMC 70793

214483

DUE ON OR BEFORE AUGUST 31,

BUREAU OF LAND MANAGEMENT  
ARIZONA STATE OFFICE  
222 N. CENTRAL AVE.  
PHOENIX AZ 85004-2203

COUNT: \$
FOR OFFICIAL USE ONLY

B L M SERIAL NUMBERS

NAMES OF CLAIMS/SITES

A MC \_\_\_\_\_ THRU A MC \_\_\_\_\_

A MC \_\_\_\_\_ THRU A MC \_\_\_\_\_

A MC \_\_\_\_\_ THRU A MC \_\_\_\_\_

(OR) IF NOT CONSECUTIVE NUMBERS, LIST SEPARATELY BELOW:

B L M SERIAL NUMBERS

NAMES OF CLAIMS/SITES

A MC <u>70793</u>	<u>Hill Top</u>
A MC <u>214483</u>	<u>Hill Top 2</u>
A MC _____	_____
A MC _____	_____
A MC _____	_____
A MC _____	_____
A MC _____	_____
A MC _____	_____
A MC _____	_____
A MC _____	_____
A MC _____	_____
A MC _____	_____
A MC _____	_____

RECEIVED  
 BUREAU OF  
 LAND MANAGEMENT  
 2006 AUG - 8 P 2:48  
 ARIZONA  
 STATE OFFICE  
 PHOENIX, ARIZONA

Sent 8/4/06

CLAIMANT'S NAME: Apache Gold c/o Don Housley

ADDRESS: Box 23

CITY: Oro Grande STATE: CA

PHONE: 760-955-6067 Cell 602-421-0197 WP: 92368

TIME  
STAMP

CHECK HERE IF THIS IS A CHANGE OF ADDRESS.

ENTERED INTO COMPUTER

FOR OFFICIAL USE ONLY

ENTERED INTO COMPUTER:

DATE AUG 11 2006

PB  
INITIALS

PB  
VERIFIED



**United States Department of the Interior**

**Bureau of Land Management**  
 BUSINESS & SUPPORT SVCS DIV  
 ONE N CENTRAL AVE  
 PHOENIX, AZ 85004 -2203  
 Phone: (602) 417-9200

Receipt

No: 1330319

<b>Transaction #:</b> 1375338	<b>ENTERED INTO COMPUTER</b>
<b>Date of Transaction:</b> 08/09/2006	AUG 11 2006 <i>AB</i>
<b>CUSTOMER:</b>	DON HOUSLEY APACHE GOLD P O BOX 23 ORO GRANDE, CA 92368

LINE #	QTY	DESCRIPTION	REMARKS	UNIT PRICE	TOTAL
1	1.00	LOCATABLE MINERALS / MINING CLAIMS-NOT NEW-UNADJUD, ONE AUTH NO. ONLY / MINING CLAIM MONEY RECEIVED (455) <b>CASES: AMC70793/\$250.00</b>	MAINT 2007 (2)	- n/a -	250.00
<b>TOTAL:</b>					<b>\$250.00</b>

PAYMENT INFORMATION						
1	AMOUNT:	\$250.00	POSTMARKED:	08/04/2006		
	TYPE:	CHECK	RECEIVED:	08/08/2006		
	CHECK NO:	132				
	NAME:	HOUSLEY, DONALD L P O BOX 23 ORO GRANDE CA 92368				

REMARKS

This receipt was generated by the automated BLM Collections and Billing System and is a paper representation of a portion of the official electronic record contained therein.



**United States Department of the Interior  
Bureau of Land Management**

BUSINESS & SUPPORT SVCS DIV  
222 N CENTRAL AVE  
PHOENIX, AZ 85004 -2203  
Phone: (602) 417-9200

Amc 214483

Receipt **Amc 70793**

No:	1132814
-----	---------

**Transaction #:** 1171889  
**Date of Transaction:** 08/19/2005

**CUSTOMER:** DON HOUSLEY  
4075 N WILDWOOD DR  
FLORENCE, AZ 85232

LINE #	QTY	DESCRIPTION	REMARKS	UNIT PRICE	TOTAL
1	1.00	LOCATABLE MINERALS / MINING CLAIMS-NOT NEW-UNADJUD, ONE AUTH NO. ONLY / MINING CLAIM MONEY RECEIVED (455) <b>CASES:</b> AMC214483/\$50.00	SUPPL PYMNT	- n/a -	50.00
<b>TOTAL:</b>					<b>\$50.00</b>

PAYMENT INFORMATION																	
1	<table border="1"> <tr> <td>AMOUNT:</td> <td>\$50.00</td> <td>POSTMARKED:</td> <td>08/15/2005</td> </tr> <tr> <td>TYPE:</td> <td>CHECK</td> <td>RECEIVED:</td> <td>08/18/2005</td> </tr> <tr> <td>CHECK NO:</td> <td colspan="3">6027</td> </tr> <tr> <td>NAME:</td> <td colspan="3">HOUSLEY FAMILY TRUST 4075 N WILDWOOD DR FLORENCE AZ 85232</td> </tr> </table>	AMOUNT:	\$50.00	POSTMARKED:	08/15/2005	TYPE:	CHECK	RECEIVED:	08/18/2005	CHECK NO:	6027			NAME:	HOUSLEY FAMILY TRUST 4075 N WILDWOOD DR FLORENCE AZ 85232		
AMOUNT:	\$50.00	POSTMARKED:	08/15/2005														
TYPE:	CHECK	RECEIVED:	08/18/2005														
CHECK NO:	6027																
NAME:	HOUSLEY FAMILY TRUST 4075 N WILDWOOD DR FLORENCE AZ 85232																

REMARKS

This receipt was generated by the automated BLM Collections and Billing System and is a paper representation of a portion of the official electronic record contained therein.

**ENTERED INTO COMPUTER**

8/30/05 ab

Aug 13 / 05

Bureau of Land Management  
Arizona State Office  
222 North Central Ave  
Phoenix Az 85004

Dear Sirs

Enclosed is check No 6027  
dated 8/13/05 for sum of  
50<sup>00</sup> as per Aug 2/05 letter,  
for AMC 214483, & AMC 70793  
as referenced by 3800 (AZ-933)  
AB.

Sincerely,

PHOENIX, ARIZONA  
STATE OFFICE  
ARIZONA

Walter Hensley  
Apache Gold

2005 AUG 18 P 2:33

405 N Wilwood

RECEIVED  
BUREAU OF  
LAND MANAGEMENT

Phoenix Az 85232



AMC 70793  
 AMC 214483

**MAINTENANCE FEE PAYMENT**

Claimant Name: Rae Ann + (W.H.) Graham  
 Address: 4601 N. Apache Trail  
 City: Apache Jct State: AZ Zip: 85219-9491  
 Telephone: 480-288-2205  
 E-mail address:  
 Signature: Rae Ann Graham

RECEIVED  
 B.L.M. AZ STATE OFFICE  
 PHOENIX, ARIZONA  
 2005 JUL 14 A 11:52

Check here if this is a change of address.

LINE NO.	AMC NUMBER	CLAIM/SITE NAME	COUNTY RECORDER DATA (If available)	TWP	RNG	SEC
1	70793	Hilltop				
2	214483	Hilltop II				
3						
4						
5						
6						
7						
8						
9						
10						

List additional claims on Form MCF114.

Bureau of Land Management  
 Arizona State Office  
[www.az.blm.gov](http://www.az.blm.gov)

No. of Claims: 2 x \$125 = 250  
 Check No: CASH Init. TMC  
 Receipt No.: 1109989  
 For BLM Use Only

Form: MCF112  
 Revised July 2005

This form is available from the **Arizona Department of Mines and Mineral Resources** and may be reproduced.

ENTERED IN COMPUTER  
 8/9/05



**United States Department of the Interior**  
**Bureau of Land Management**  
 BUSINESS & SUPPORT SVCS DIV  
 222 N CENTRAL AVE  
 PHOENIX, AZ 85004 -2203  
 Phone: (602) 417-9200

Receipt	
No:	1109989

<b>Transaction #:</b> 1148690	
<b>Date of Transaction:</b> 07/14/2005	AMC 70793
<b>CUSTOMER:</b> WH GRAHAM RAEANN GRAHAM 4601 N APACHE TRAIL APACHE JUNCTION, AZ 85219	AMC 214483

LINE #	QTY	DESCRIPTION	REMARKS	UNIT PRICE	TOTAL
1	1.00	LOCATABLE MINERALS / MINING CLAIMS-NOT NEW-UNADJUD, ONE AUTH NO. ONLY / MINING CLAIM MONEY RECEIVED (455) CASES: AMC70793/\$250.00	MAINT 2006/2	- n/a -	250.00
<b>TOTAL:</b>					<b>\$250.00</b>

PAYMENT INFORMATION			
1	AMOUNT:	\$250.00	POSTMARKED: N/A
	TYPE:	CASH	RECEIVED: 07/14/2005
	NAME:	RAEANN GRAHAM GRAHAM, WH 4601 N APACHE TRAIL APACHE JUNCTION AZ 85219	

REMARKS

This receipt was generated by the automated BLM Collections and Billing System and is a paper representation of a portion of the official electronic record contained therein.

ENTERED IN COMPUTER  
*BE* 8/9/05

Return To:  
Donald L. Housley  
4075 N. Wildwood Dr  
Florence Az, 85232

AMC 70793  
AMC 214483

\$100.00 MAINTENANCE FEE PAYMENT  
FOR 2006 IN LIEU OF ASSESSMENT  
DUE ON OR BEFORE AUGUST 31,

BUREAU OF LAND MANAGEMENT  
ARIZONA STATE OFFICE  
222 N. CENTRAL AVE.  
PHOENIX AZ 85004-2203  
Phone 602-417-9200

ck 6005  
COUNT: 2 \$ 300  
FOR OFFICIAL USE ONLY

BLM SERIAL NUMBERS NAMES OF CLAIMS/SITES  
A MC \_\_\_\_\_ THRU A MC \_\_\_\_\_  
A MC \_\_\_\_\_ THRU A MC \_\_\_\_\_  
A MC \_\_\_\_\_ THRU A MC \_\_\_\_\_

(OR) IF NOT CONSECUTIVE NUMBERS, LIST SEPARATELY BELOW:

BLM SERIAL NUMBERS NAMES OF CLAIMS/SITES  
A MC 70793 Hill Top, T.1N, R8E - Sec 2  
A MC 214483 Hill Top 2, T.1N, R8E - Sec 2  
A MC \_\_\_\_\_  
A MC \_\_\_\_\_  
A MC \_\_\_\_\_  
A MC \_\_\_\_\_  
A MC \_\_\_\_\_  
A MC \_\_\_\_\_  
A MC \_\_\_\_\_  
A MC \_\_\_\_\_  
A MC \_\_\_\_\_  
A MC \_\_\_\_\_  
A MC \_\_\_\_\_  
A MC \_\_\_\_\_

Rd ck 6005  
5/19/05  
with  
sent 5/19/05

CLAIMANT'S NAME: Apache Gold by Donald Housley  
ADDRESS: 4075 No Wildwood Dr.  
CITY: Florence STATE: Az  
PHONE: 520-868-3859 ZIP: 85232

TIME  
STAMP  
2005 MAY 23 P 1:21  
LAND MANAGEMENT

CHECK HERE IF THIS IS A CHANGE OF ADDRESS.

FOR OFFICIAL USE ONLY  
ENTERED INTO COMPUTER: DATE 7/1/05 INITIALS *MT* VERIFIED



**United States Department of the Interior  
Bureau of Land Management**

BUSINESS & SUPPORT SVCS DIV  
222 N CENTRAL AVE  
PHOENIX, AZ 85004 -2203  
Phone: (602) 417-9200

Receipt	
No:	1082188

<b>Transaction #:</b> 1120217
<b>Date of Transaction:</b> 05/24/2005
<b>CUSTOMER:</b> DONALD HOUSELY 4075 N WILDWOOD RD FLORENCE, AZ 85232

LINE #	QTY	DESCRIPTION	REMARKS	UNIT PRICE	TOTAL
1	1.00	LOCATABLE MINERALS / MINING CLAIMS-NOT NEW-UNADJUD, ONE AUTH NO. ONLY / MINING CLAIM MONEY RECEIVED (455) <b>CASES:</b> AMC214483/\$200.00	MAINT 2005 - 2	- n/a -	200.00
<b>TOTAL:</b>					<b>\$200.00</b>

PAYMENT INFORMATION			
1	AMOUNT:	\$200.00	POSTMARKED: 05/19/2005
	TYPE:	CHECK	RECEIVED: 05/23/2005
	CHECK NO:	6005	
	NAME:	HOUSLEY FAMILY TRUST 4075 N WILDWOOD RD FLORENCE AZ 85232	

REMARKS

This receipt was generated by the automated BLM Collections and Billing System and is a paper representation of a portion of the official electronic record contained therein.



AMC 70793  
AMC 214483

**MAINTENANCE FEE PAYMENT**

Mining Claim Maintenance Fee Payment of \$~~100~~<sup>25</sup> per claim or site is due on or before September 1, 20<sup>04</sup> in lieu of assessment work for the upcoming assessment year beginning September 1 of the year noted above.

BUREAU OF LAND MANAGEMENT  
ARIZONA STATE OFFICE  
222 NORTH CENTRAL AVENUE  
PHOENIX, AZ 85004  
602-417-9200  
www.az.blm.gov

FOR BLM USE ONLY	
NO. OF CLAIMS: <u>2</u>	X \$ <del>100</del> <sup>25</sup> = \$ <u>250<sup>00</sup></u>
RECEIPT NO: <u>910408</u>	CHECK NO: <u>Cash</u>
INIT: <u>TR</u>	

BLM SERIAL NUMBERS	NAME OF CLAIMS/SITES	COUNTY BOOK/DOCKET & PAGE OR FEE NUMBER
1. AMC <u>70793</u>	<u>Hilltop</u>	
2. AMC <u>214483</u>	<u>Hilltop II</u>	
3. AMC _____	_____	_____
4. AMC _____	_____	_____
5. AMC _____	_____	_____
6. AMC _____	_____	_____
7. AMC _____	_____	_____
8. AMC _____	_____	_____
9. AMC _____	_____	_____
10. AMC _____	_____	_____

List additional claims on the reverse side of this form.

CHECK HERE IF THIS IS A CHANGE OF ADDRESS

CLAIMANT'S NAME: W. H. Graham  
ADDRESS: 4601 N Apache Trail  
CITY: Apache Jct. STATE: Arizona ZIP: 85219-9491  
PHONE: 480-288-2205

Signature: W. H. Graham  
Rallan Graham  
To record with the County, one claimant or an agent must sign.

RECEIVED
BLM. AZ STATE OFFICE
2004 JUL 16 P 1:38
PHOENIX, ARIZONA
BLM DATE STAMP

8/27/04 TK  
ENTERED INTO COMPUTER  
VERIFIED PB  
8/30/04

**United States Department of the Interior**  
**Bureau of Land Management**  
 BUSINESS & SUPPORT SVCS DIV  
 222 N CENTRAL AVE  
 PHOENIX, AZ 85004 -2203  
 Phone: (602) 417-9200

Receipt	
No:	910408

<b>Transaction #:</b> 944227
<b>Date of Transaction:</b> 07/16/2004
<b>CUSTOMER:</b> WH GRAHAM 4601 N APACHE TRAIL APAHCE JUNCTION, AZ 85219

LINE #	QTY	DESCRIPTION	REMARKS	UNIT PRICE	TOTAL
1	1.00	LOCATABLE MINERALS / MINING CLAIMS-NOT NEW-UNADJUD, ONE AUTH NO. ONLY / MINING CLAIM MONEY RECEIVED (455) <b>CASES: AMC70793/\$250.00</b>	MAINT 2005/2	- n/a -	250.00
<b>TOTAL:</b>					<b>\$250.00</b>

PAYMENT INFORMATION			
1	AMOUNT:	\$250.00	POSTMARKED: N/A
	TYPE:	CASH	RECEIVED: 07/16/2004
	NAME:	GRAHAM, WH 4601 N APACHE TRAIL APAHCE JUNCTION AZ 85219	

REMARKS

This receipt was generated by the automated BLM Collections and Billing System and is a paper representation of a portion of the official electronic record contained therein.



Donald L. Housley  
4075 N. Wildwood Dr  
Florence Az 85232

Deo

AMC 70793  
AMC 214483

\$100.00 MAINTENANCE FEE PAYMENT  
FOR 2005 IN LIEU OF ASSESSMENT  
DUE ON OR BEFORE AUGUST 31,

BUREAU OF LAND MANAGEMENT  
ARIZONA STATE OFFICE  
222 N. CENTRAL AVE.  
PHOENIX AZ 85004-2203  
Phone 602-417-9200

CR 5803  
C  
COUNT: 2 \$ 200  
FOR OFFICIAL USE ONLY

BLM SERIAL NUMBERS	NAMES OF CLAIMS/SITES
<del>AMC _____ THRU AMC _____</del>	
<del>AMC _____ THRU AMC _____</del>	
<del>AMC _____ THRU AMC _____</del>	

(OR) IF NOT CONSECUTIVE NUMBERS, LIST SEPARATELY BELOW:

BLM SERIAL NUMBERS	NAMES OF CLAIMS/SITES
AMC 70793	Hill Top, TIN, R8E Sec 2
AMG 214483	Hill Top 2, TIN, R8E Sec 2
AMC _____	
AMC _____	
AMC _____	
AMC _____	
AMC _____	
AMC _____	
AMC _____	
AMC _____	
AMC _____	
AMC _____	
AMC _____	

PL CLK 5803  
6/22/05


RECEIVED  
BUREAU OF  
LAND MANAGEMENT  
2005 JUN 28 A 9:31  
ARIZONA  
STATE OFFICE  
PHOENIX, ARIZONA

CLAIMANT'S NAME: Apache Gold by Donald L. Housley  
ADDRESS: 4075 No. Wildwood Dr.  
CITY: Florence STATE: AZ  
PHONE: 520-868-3859 ZIP: 85232


CHECK HERE IF THIS IS A CHANGE OF ADDRESS.

FOR OFFICIAL USE ONLY  
ENTERED INTO COMPUTER: 8/19/04 DATE  
INITIALS: JH  
VERIFIED: PB 8-26-04





DONALD HOUSLEY  
 4075 N. Wildwood Dr  
 Florence AZ 85232



Bureau of Land Management  
 222 N. CENTRAL AVE  
 Phoenix Az. 85004-2203

ARIZONA  
 STATE DEPARTMENT OF  
 PHOENIX

2004 JUN 28 A 9 31

BUREAU OF  
 LAND MANAGEMENT

85004+2203



**United States Department of the Interior**  
**Bureau of Land Management**  
 BUSINESS & SUPPORT SVCS DIV  
 222 N CENTRAL AVE  
 PHOENIX, AZ 85004 -2203  
 Phone: (602) 417-9200

Receipt	
No:	900695

**Transaction #:** 934289  
**Date of Transaction:** 06/29/2004

<b>CUSTOMER:</b>	DONALD HOUSLEY 4075 N WILDWOOD DR FLORENCE, AZ 85232
------------------	--

LINE #	QTY	DESCRIPTION	REMARKS	UNIT PRICE	TOTAL
1	1.00	LOCATABLE MINERALS / MINING CLAIMS-NOT NEW-UNADJUD, ONE AUTH NO. ONLY / MINING CLAIM MONEY RECEIVED (455) <b>CASES:</b> AMC70793/\$200.00	MAINT 2005 (2)	- n/a -	200.00
<b>TOTAL:</b>					<b>\$200.00</b>

PAYMENT INFORMATION																	
1	<table border="1"> <tr> <td><b>AMOUNT:</b></td> <td>\$200.00</td> <td><b>POSTMARKED:</b></td> <td>06/23/2004</td> </tr> <tr> <td><b>TYPE:</b></td> <td>CHECK</td> <td><b>RECEIVED:</b></td> <td>06/28/2004 ✓</td> </tr> <tr> <td><b>CHECK NO:</b></td> <td>5803</td> <td></td> <td></td> </tr> <tr> <td><b>NAME:</b></td> <td colspan="3">HOUSLEY FAMILY TRUST                      4075 N WILDWOOD DR                      FLORENCE AZ 85232</td> </tr> </table>	<b>AMOUNT:</b>	\$200.00	<b>POSTMARKED:</b>	06/23/2004	<b>TYPE:</b>	CHECK	<b>RECEIVED:</b>	06/28/2004 ✓	<b>CHECK NO:</b>	5803			<b>NAME:</b>	HOUSLEY FAMILY TRUST 4075 N WILDWOOD DR FLORENCE AZ 85232		
<b>AMOUNT:</b>	\$200.00	<b>POSTMARKED:</b>	06/23/2004														
<b>TYPE:</b>	CHECK	<b>RECEIVED:</b>	06/28/2004 ✓														
<b>CHECK NO:</b>	5803																
<b>NAME:</b>	HOUSLEY FAMILY TRUST 4075 N WILDWOOD DR FLORENCE AZ 85232																

REMARKS

This receipt was generated by the automated BLM Collections and Billing System and is a paper representation of a portion of the official electronic record contained therein.

AMC 70793  
Ane 214483

UNITED STATES  
DEPARTMENT OF THE INTERIOR  
BUREAU OF LAND MANAGEMENT  
ARIZONA ~~State~~ State Office

CLAIM MAINTENANCE FEE LIST

Enclosed is the claim maintenance fee of \$ 200<sup>00</sup> (\$100 per claim) for the claims listed below:

1. AMC: 70793	Claim Name: Hilltop
2. AMC: 214483	Claim Name: Hilltop 2
3. IMC:	Claim Name:
4. IMC:	Claim Name:
5. IMC:	Claim Name:
6. IMC:	Claim Name:
7. IMC:	Claim Name:
8. IMC:	Claim Name:
9. IMC:	Claim Name:
10. IMC:	Claim Name:
11. IMC:	Claim Name:
12. IMC:	Claim Name:
13. IMC:	Claim Name:
14. IMC:	Claim Name:
15. IMC:	Claim Name:
16. IMC:	Claim Name:
17. IMC:	Claim Name:
18. IMC:	Claim Name:
19. IMC:	Claim Name:
20. IMC:	Claim Name:

RECEIVED  
BUREAU OF  
LAND MANAGEMENT  
2003 AUG 25 12:05  
ARIZONA  
STATE OFFICE  
FLORENCE, ARIZONA

Name (please print): Apache Gold	Phone Number: 520-868-3859
Signature: <i>Donald Howley</i>	Date: Aug 21/2003
Address: 4075 N. Wildwood Dr. Florence Az 85232	

JES  
9/17/03  
ENTERED INTO COMPUTER





**United States Department of the Interior**  
**Bureau of Land Management**  
 BUSINESS & SUPPORT SVCS DIV  
 222 N CENTRAL AVE  
 PHOENIX, AZ 85004 -2203  
 Phone: (602) 417-9200

Receipt

No: 737829

<b>Transaction #:</b> 767350
<b>Date of Transaction:</b> 08/25/2003
<b>CUSTOMER:</b> HOUSLEY FAMILY TRUST 4075 N WILDWOOD DR FLORENCE,AZ 85232

LINE #	QTY	DESCRIPTION	REMARKS	UNIT PRICE	TOTAL
1	1.00	LOCATABLE MINERALS / MINING CLAIMS-NOT NEW-UNADJUD,ONE AUTH NO. ONLY / MINING CLAIM MONEY RECEIVED (455) <b>CASES:</b> AMC70793/\$200.00	MAINT 2004 (1)	- n/a -	200.00
<b>TOTAL:</b>					<b>\$200.00</b>

PAYMENT INFORMATION	
1	AMOUNT: \$200.00 TYPE: CHECK CHECK NO: 5688 NAME: HOUSLEY FAMILY TRUST 4075 N WILDWOOD DR FLORENCE AZ 85232
	POSTMARKED: 08/21/2003 RECEIVED: 08/25/2003

REMARKS

This receipt was generated by the automated BLM Collections and Billing System and is a paper representation of a portion of the official electronic record contained therein.

AMC 70793  
AMC 214483

**MAINTENANCE FEE PAYMENT**

Mining Claim Maintenance Fee Payment of \$100 per claim or site is due on or before September 1, 2003, in lieu of assessment work for the upcoming assessment year beginning September 1 of the year noted above.

BUREAU OF LAND MANAGEMENT  
ARIZONA STATE OFFICE  
222 NORTH CENTRAL AVENUE  
PHOENIX, AZ 85004  
602-417-9200  
www.az.blm.gov

<b>FOR BLM USE ONLY</b>	
NO. OF CLAIMS: <u>2</u>	X \$100 = \$ <u>200</u>
RECEIPT NO: _____	CHECK NO: _____
INIT: <u>FR</u>	_____

BLM SERIAL NUMBERS	NAME OF CLAIMS/SITES	COUNTY BOOK/DOCKET & PAGE OR FEE NUMBER
1. AMC <u>70793</u>	<u>Hilltop</u>	_____
2. AMC <u>214483</u>	<u>Hilltop II</u>	_____
3. AMC _____	_____	_____
4. AMC _____	_____	_____
5. AMC _____	_____	_____
6. AMC _____	_____	_____
7. AMC _____	_____	_____
8. AMC _____	_____	_____
9. AMC _____	_____	_____
10. AMC _____	_____	_____

List additional claims on the reverse side of this form.

CHECK HERE IF THIS IS A CHANGE OF ADDRESS

CLAIMANT'S NAME: W.H. Graham  
ADDRESS: 4601 N. Apache Trail  
CITY: Apache Jct. STATE: AZ ZIP: 85219-9491  
PHONE: 480-288-2205

Signature: W.H. Graham

To record with the County, one claimant or an agent must sign.

PHOENIX, ARIZONA	2003 AUG 20 P 1:23	RECEIVED BLM. AZ STATE OFFICE
BLM DATE STAMP		

ENTERED IN COMPUTER  
10/8/03 NCH

**United States Department of the Interior**  
**Bureau of Land Management**  
 BUSINESS & SUPPORT SVCS DIV  
 222 N CENTRAL AVE  
 PHOENIX, AZ 85004 -2203  
 Phone: (602) 417-9200

Receipt	
No:	734635

<b>Transaction #:</b> 764122
<b>Date of Transaction:</b> 08/20/2003
<b>CUSTOMER:</b> W.H. GRAHAM 4601 N. APACHE TRAIL APACHE JUNCTION,AZ 85219

LINE #	QTY	DESCRIPTION	REMARKS	UNIT PRICE	TOTAL
1	1.00	LOCATABLE MINERALS / MINING CLAIMS-NOT NEW-UNADJUD,ONE AUTH NO. ONLY / MINING CLAIM MONEY RECEIVED (455) CASES: AMC70793/\$200.00	MAINT 2004 (2)	- n/a -	200.00
<b>TOTAL:</b>					<b>\$200.00</b>

PAYMENT INFORMATION			
1	AMOUNT:	\$200.00	POSTMARKED: N/A
	TYPE:	CASH	RECEIVED: 08/20/2003
	NAME:	GRAHAM, W.H. 4601 N. APACHE TRAIL APACHE JUNCTION AZ 85219	

REMARKS

This receipt was generated by the automated BLM Collections and Billing System and is a paper representation of a portion of the official electronic record contained therein.



Receipt No. 5256613

Trans No. 549691

LEAD FILE #'S  
AMC 214483, 70793

AMC Number	Code	Amount
70793	485	100.00
214483	1	100.00
TOTAL		\$200.00

AMC Number	Code	Amount
TOTAL		\$

Date of Doc 7/19/02  
 Date of Rec't 7/19/02  
 Amount Rec'd 200.00  
 Amount Earned 200.00

Date Entered: 8/16/02 TK  
 Date Verified: 10/21/02 AB  
 Sent to Accts: u 1  
 Date Earned: \_\_\_\_\_

- 480 POL
- 481 NOI
- 482 MAINT
- 396 TRANS
- 635 AMEND

NOTES:  
~~AMC # 70793 entered w/ 42.00~~  
200.00

Entered as duplicate payment.

**MAINTENANCE FEE PAYMENT**

Mining Claim Maintenance Fee Payment of \$100 per claim or site is due on or before September 1, 2002, in lieu of assessment work for the upcoming assessment year beginning September 1 of the year noted above.

BUREAU OF LAND MANAGEMENT  
ARIZONA STATE OFFICE  
222 NORTH CENTRAL AVENUE  
PHOENIX, AZ 85004  
602-417-9200  
www.az.blm.gov

<b>FOR BLM USE ONLY</b>	
NO. OF CLAIMS: <u>2</u>	X \$100 = \$ <u>200.00</u>
RECEIPT NO.: <u>1525613</u>	CHECK NO.: _____
INIT: <u>JMC</u>	

The claims are situated in Pinal County, Arizona.

<u>BLM SERIAL NUMBERS</u>	<u>NAMES OF CLAIMS OR SITES</u>
AMC _____ THRU AMC _____	NAME: _____
COUNTY BOOK/DOCKET _____	PAGE OR FEE NO: _____
AMC _____ THRU AMC _____	NAME: _____
COUNTY BOOK/DOCKET _____	PAGE OR FEE NO: _____

**IF NOT CONSECUTIVE NUMBERS LIST SEPARATELY BELOW**

BLM SERIAL NUMBERS	NAME OF CLAIMS/SITES	CO/BOOK DOCKET & PAGE OR FEE NUMBER
AMC <u>70793</u>	_____	_____
AMC <u>214483</u>	_____	_____
AMC _____	_____	_____
AMC _____	_____	_____

List additional claims on the reverse side of this form.

CLAIMANT'S NAME: W. H. Graham  
ADDRESS: 4601 N. Apache Trail CITY: Apache Jct. STATE: AZ ZIP: 85219-9491  
PHONE: \_\_\_\_\_

Check here if this is a change of address

PHOENIX, ARIZONA
2002 JUL 19 P 1:49
RECEIVED B.L.M. AZ STATE OFFICE
BLM DATE STAMP
<b>ENTERED INTO COMPUTER</b>
<u>8/16/02TK</u>

BLM SERIAL  
NUMBERS

NAME OF CLAIMS/SITES

CO/BOOK DOCKET &  
PAGE OR FEE NUMBER

AMC \_\_\_\_\_

AMC \_\_\_\_\_

AMC \_\_\_\_\_

AMC \_\_\_\_\_

AMC \_\_\_\_\_

AMC \_\_\_\_\_

AMC \_\_\_\_\_

AMC \_\_\_\_\_

AMC \_\_\_\_\_

AMC \_\_\_\_\_

AMC \_\_\_\_\_

AMC \_\_\_\_\_

AMC \_\_\_\_\_

AMC \_\_\_\_\_

AMC \_\_\_\_\_

43 CFR 3833.0-5(e) (August 30, 1994) requires that the names of all of the owners and their current addresses shall be identified on all instruments required to be recorded or filed by the regulation, 43 CFR Subpart 3833.

NAME: \_\_\_\_\_ ADDRESS: \_\_\_\_\_

CITY: \_\_\_\_\_ STATE: \_\_\_\_\_ ZIP: \_\_\_\_\_ IS THIS A NEW ADDRESS

NAME: \_\_\_\_\_ ADDRESS: \_\_\_\_\_

CITY: \_\_\_\_\_ STATE: \_\_\_\_\_ ZIP: \_\_\_\_\_ IS THIS A NEW ADDRESS

NAME: \_\_\_\_\_ ADDRESS: \_\_\_\_\_

CITY: \_\_\_\_\_ STATE: \_\_\_\_\_ ZIP: \_\_\_\_\_ IS THIS A NEW ADDRESS

NAME: \_\_\_\_\_ ADDRESS: \_\_\_\_\_

CITY: \_\_\_\_\_ STATE: \_\_\_\_\_ ZIP: \_\_\_\_\_ IS THIS A NEW ADDRESS

Signature: W. J. Graham  
To record with the County, one claimant or an agent must sign.

FOR BLM USE ONLY	
DATE ENTERED INTO COMPUTER: _____	INITIALS: _____
INITIALS: _____	VERIFIED: _____



**United States Department of the Interior**  
**Bureau of Land Management**  
 BUSINESS & SUPPORT SVCS DIV  
 222 N CENTRAL AVE  
 PHOENIX, AZ 85004 -2203  
 Phone: (602) 417-9200

Receipt	
No:	525613

<b>Transaction #:</b> 549691	
<b>Date of Transaction:</b> 07/19/2002	
<b>CUSTOMER:</b>	W.H. GRAHAM 4601 N APACHE TRAIL APACHE JUNCTION, AZ 85219-9491

LINE #	QTY	DESCRIPTION	REMARKS	UNIT PRICE	TOTAL
1	1.00	LOCATABLE MINERALS / MINING CLAIMS-NOT NEW-UNADJUD, ONE AUTH NO. ONLY / MINING CLAIM MONEY RECEIVED (455) CASES: AMC70793/\$200.00	MAINT 2003 (2)	- n/a -	200.00
<b>TOTAL:</b>					<b>\$200.00</b>

PAYMENT INFORMATION			
1	AMOUNT:	\$200.00	POSTMARKED: N/A
	TYPE:	CASH	RECEIVED: 07/19/2002
	NAME:	GRAHAM, W.H. 4601 N APACHE TRAIL APACHE JUNCTION AZ 85219 9491	

REMARKS

This receipt was generated by the automated BLM Collections and Billing System and is a paper representation of a portion of the official electronic record contained therein.





**United States Department of the Interior**  
**Bureau of Land Management**  
 BUSINESS & SUPPORT SVCS DIV  
 222 N CENTRAL AVE  
 PHOENIX, AZ 85004 -2203  
 Phone: (602) 417-9200

Receipt	
No:	351835

**Transaction #:** 370054  
**Date of Transaction:** 08/07/2001

**CUSTOMER:** W. H GRAHAM  
 4601 N. APACHE TRAIL  
 85219

LINE #	QTY	COMMODITY / SUBJECT / ACTION / PRODUCT	REMARKS	UNIT PRICE	TOTAL
1	1.00	LOCATABLE MINERALS / MINING CLAIMS-NOT NEW-UNADJUD,ONE AUTH NO. ONLY / MINING CLAIM MONEY RECEIVED (455)	MAINT FEE 2002 (2)	- n/a -	\$200.00
<b>TOTAL:</b>					<b>\$200.00</b>

PAYMENT INFORMATION			
1	AMOUNT:	\$200.00	POSTMARKED: N/A
	TYPE:	CASH	RECEIVED: 08/07/2001
	NAME:	GRAHAM, W. H 4601 N. APACHE TRAIL 85219	

REMARKS

CASE SERIAL NUMBER INFORMATION		
TRNS #	LINE #	CASES
370054	1	AMC70793/\$200.00

This receipt was generated by the automated BLM Collections and Billings System and is a paper representation of a portion of the official electronic record contained therein.



MAINTENANCE FEE PAYMENT Sept. 01, 2001

\$100.00 MAINTENANCE FEE PAYMENT DUE ON OR BEFORE AUGUST 31, 19      
IN LIEU OF ASSESSMENT WORK FOR THE UPCOMING ASSESSMENT  
YEAR BEGINNING SEPTEMBER 1 OF THE YEAR NOTED ABOVE.

BUREAU OF LAND MANAGEMENT  
ARIZONA STATE OFFICE  
222 NORTH CENTRAL AVENUE  
PHOENIX, AZ 85004-2003

COUNT: 2 \$ 200.00 INT: RC  
FOR OFFICIAL USE ONLY

THE CLAIMS ARE SITUATED IN Pinal COUNTY, ARIZONA.

BLM SERIAL NUMBERS NAMES OF CLAIMS OR SITES  
A MC \_\_\_\_\_ THRU A MC \_\_\_\_\_  
COUNTY BOOK/DOCKET \_\_\_\_\_, PAGE(S) OR FEE NO(S) \_\_\_\_\_  
A MC \_\_\_\_\_ THRU A MC \_\_\_\_\_  
COUNTY BOOK/DOCKET \_\_\_\_\_, PAGE(S) OR FEE NO(S) \_\_\_\_\_

(OR) IF NOT CONSECUTIVE NUMBERS LIST SEPARATELY BELOW:

BLM SERIAL NUMBERS	NAME OF CLAIMS/SITES	COUNTY BOOK/DOCKET & PAGE OR FEE NUMBER
A MC <u>70793</u>	<u>Hilltop</u>	_____
A MC <u>214483</u>	<u>Hilltop #</u>	_____
A MC _____	_____	_____
A MC _____	_____	_____
A MC _____	_____	_____
A MC _____	_____	_____
A MC _____	_____	_____
A MC _____	_____	_____
A MC _____	_____	_____
A MC _____	_____	_____
A MC _____	_____	_____
A MC _____	_____	_____
A MC _____	_____	_____

CLAIMANT'S NAME: W.H. Graham  
ADDRESS: 4601 N. Apache Trail CITY: Apache Junction STATE: AZ

CHECK HERE IF THIS IS A CHANGE OF ADDRESS PHONE: (480) 288-2205 8521919491

SIGNATURE: W.H. Graham  
TO RECORD WITH THE COUNTY, ONE CLAIMANT OR THE AGENT MUST SIGN.

LIST ALL ADDITIONAL OWNERS ON REVERSE SIDE OF THIS FORM  
FOR OFFICIAL USE ONLY  
ENTERED INTO COMPUTER: \_\_\_\_\_  
DATE INITIALS VERIFIED

RECEIVED  
BLM, AZ STATE OFFICE  
2001 AUG - JUNE

43 CFR 3833.0-5(e) (August 30, 1994) REQUIRES THAT THE NAMES OF ALL OF THE OWNERS AND THEIR CURRENT ADDRESSES SHALL BE IDENTIFIED ON ALL INSTRUMENTS REQUIRED TO BE RECORDED OR FILED BY THE REGULATIONS, 43 CFR SUBPART 3833.

CLAIMANT'S NAME: \_\_\_\_\_  
ADDRESS: \_\_\_\_\_ CITY: \_\_\_\_\_ STATE: \_\_\_\_\_  
 CHECK HERE IF THIS PHONE: ( ) ZIP: \_\_\_\_\_ IS  
CHANGE OF ADDRESS

CLAIMANT'S NAME: \_\_\_\_\_  
ADDRESS: \_\_\_\_\_ CITY: \_\_\_\_\_ STATE: \_\_\_\_\_  
 CHECK HERE IF THIS PHONE: ( ) ZIP: \_\_\_\_\_ IS  
CHANGE OF ADDRESS

CLAIMANT'S NAME: \_\_\_\_\_  
ADDRESS: \_\_\_\_\_ CITY: \_\_\_\_\_ STATE: \_\_\_\_\_  
 CHECK HERE IF THIS PHONE: ( ) ZIP: \_\_\_\_\_ IS  
CHANGE OF ADDRESS

CLAIMANT'S NAME: \_\_\_\_\_  
ADDRESS: \_\_\_\_\_ CITY: \_\_\_\_\_ STATE: \_\_\_\_\_  
 CHECK HERE IF THIS PHONE: ( ) ZIP: \_\_\_\_\_ IS  
CHANGE OF ADDRESS

CLAIMANT'S NAME: \_\_\_\_\_  
ADDRESS: \_\_\_\_\_ CITY: \_\_\_\_\_ STATE: \_\_\_\_\_  
 CHECK HERE IF THIS PHONE: ( ) ZIP: \_\_\_\_\_ IS  
CHANGE OF ADDRESS

CLAIMANT'S NAME: \_\_\_\_\_  
ADDRESS: \_\_\_\_\_ CITY: \_\_\_\_\_ STATE: \_\_\_\_\_  
 CHECK HERE IF THIS PHONE: ( ) ZIP: \_\_\_\_\_ IS  
CHANGE OF ADDRESS

CLAIMANT'S NAME: \_\_\_\_\_  
ADDRESS: \_\_\_\_\_ CITY: \_\_\_\_\_ STATE: \_\_\_\_\_  
 CHECK HERE IF THIS PHONE: ( ) ZIP: \_\_\_\_\_ IS  
CHANGE OF ADDRESS

CLAIMANT'S NAME: \_\_\_\_\_  
ADDRESS: \_\_\_\_\_ CITY: \_\_\_\_\_ STATE: \_\_\_\_\_  
 CHECK HERE IF THIS PHONE: ( ) ZIP: \_\_\_\_\_ IS  
CHANGE OF ADDRESS





4075 N. Wildwood Dr  
Florence AZ 85222



OFFICIAL RECORDS OF  
PINAL COUNTY RECORDER  
LAURA DEAN-LYTLE

DATE: 05/24/01 TIME: 1524  
FEE: 11.00  
PAGES: 1  
FEE NO: 2001-023218

\$100.00 MAINTENANCE FEE PAYMENT  
2002 FOR ~~1995~~ IN LIEU OF ASSESSMENT  
DUE ON OR BEFORE ~~10/31/01~~

~~BUREAU OF LAND MANAGEMENT  
ARIZONA STATE OFFICE  
3707 N 7TH STREET  
PHOENIX, ARIZONA 85014 (OR)  
P.O. BOX 16603, ZIP CODE 85011~~

Bureau of Land Management  
Arizona State Office  
222 N Central Avenue  
Phoenix Arizona 85004-2203  
B.L.M SERIAL NUMBERS

COUNT: 2 \$ 200.00  
FOR OFFICIAL USE ONLY

NAMES OF CLAIMS/SITES

A MC \_\_\_\_\_ THRU A MC \_\_\_\_\_  
A MC \_\_\_\_\_ THRU A MC \_\_\_\_\_  
A MC \_\_\_\_\_ THRU A MC \_\_\_\_\_

(OR) IF NOT CONSECUTIVE NUMBERS, LIST SEPARATELY BELOW:

B.L.M SERIAL NUMBERS	NAMES OF CLAIMS/SITES
A MC 70793	Hilltop
A MC 214483	Hilltop 2
A MC _____	_____
A MC _____	_____
A MC _____	_____
A MC _____	_____
A MC _____	_____
A MC _____	_____
A MC _____	_____
A MC _____	_____
A MC _____	_____
A MC _____	_____
A MC _____	_____

CLAIMANT'S NAME: Apache Gold  
ADDRESS: 4075 No. Wildwood Dr  
CITY: Florence STATE: AZ  
PHONE: 520-868-3859 ZIP: 85232

CHECK HERE IF THIS IS A CHANGE OF ADDRESS.

TIME STAMP  
RECEIVED  
BUREAU OF LAND MANAGEMENT  
2001 MAY 29 A 10:44

FOR OFFICIAL USE ONLY  
ENTERED INTO COMPUTER: 6/1/01  
DATE INITIALS VERIFIED

Donald Atkinson CK 5340

**United States Department of the Interior**  
**Bureau of Land Management**  
 BUSINESS & SUPPORT SVCS DIV  
 222 N CENTRAL AVE  
 PHOENIX, AZ 85004 -2203  
 Phone: (602) 417-9200

Receipt	
No:	313602

**Transaction #:** 330307  
**Date of Transaction:** 05/29/2001

**CUSTOMER:** DON HOUSLEY  
 4075 N WILDWOOD DR  
 FLORENCE, AZ 85232

LINE #	QTY	COMMODITY / SUBJECT / ACTION / PRODUCT	REMARKS	UNIT PRICE	TOTAL
1	1.00	LOCATABLE MINERALS / MINING CLAIMS-ACCOUNTS/UNADJUDICATED / MINING CLAIM MONEY RECEIVED (455)		- n/a -	\$200.00
<b>TOTAL:</b>					<b>\$200.00</b>

PAYMENT INFORMATION			
1	AMOUNT:	\$200.00	POSTMARKED: 05/25/2001
	TYPE:	CHECK	RECEIVED: 05/29/2001
	CHECK NO:	5340	
	NAME:	HOUSLEY FAMILY TRUST 4075 N WILDWOOD DR FLORENCE AZ 85232	

REMARKS

CASE SERIAL NUMBER INFORMATION		
TRNS #	LINE #	CASES
330307	1	AMC70793/\$200.00

This receipt was generated by the automated BLM Collections and Billings System and is a paper representation of a portion of the official electronic record contained therein.





**MAINTENANCE FEE PAYMENT** Sept. 01, 20

\$100.00 MAINTENANCE FEE PAYMENT DUE ON OR BEFORE AUGUST 31, 19  
 IN LIEU OF ASSESSMENT WORK FOR THE UPCOMING ASSESSMENT  
 YEAR BEGINNING SEPTEMBER 1 OF THE YEAR NOTED ABOVE.

BUREAU OF LAND MANAGEMENT  
 ARIZONA STATE OFFICE  
 222 NORTH CENTRAL AVENUE  
 PHOENIX, AZ 85004-2003

COUNT: 2 \$ 200.00 INT: 1a  
 FOR OFFICIAL USE ONLY

THE CLAIMS ARE SITUATED IN Pinal COUNTY, ARIZONA.

<b>BLM SERIAL NUMBERS</b>	<b>NAMES OF CLAIMS OR SITES</b>
A MC _____ THRU A MC _____ COUNTY BOOK/DOCKET _____, PAGE(S) OR FEE NO(S) _____	
A MC _____ THRU A MC _____ COUNTY BOOK/DOCKET _____, PAGE(S) OR FEE NO(S) _____	

(OR) IF NOT CONSECUTIVE NUMBERS LIST SEPARATELY BELOW:

BLM SERIAL NUMBERS	NAME OF CLAIMS/SITES	COUNTY BOOK/DOCKET & PAGE OR FEE NUMBER
A MC <u>70793</u>	<u>Hill top</u>	_____
A MC <u>214483</u>	<u>Hill top II</u>	_____
A MC _____	_____	_____
A MC _____	_____	_____
A MC _____	_____	_____
A MC _____	_____	_____
A MC _____	_____	_____
A MC _____	_____	_____
A MC _____	_____	_____
A MC _____	_____	_____
A MC _____	_____	_____
A MC _____	_____	_____
A MC _____	_____	_____
A MC _____	_____	_____

CLAIMANT'S NAME: W. H. Graham

ADDRESS: 4601 N. Apache Trail CITY: Apache Junction STATE: AZ

CHECK HERE IF THIS IS A CHANGE OF ADDRESS      PHONE: 480-288-2205      ZIP: 85219-7791

SIGNATURE: W. H. Graham  
 TO RECORD WITH THE COUNTY, ONE CLAIMANT OR THE AGENT MUST SIGN

LIST ALL ADDITIONAL OWNERS ON REVERSE SIDE OF THIS FORM

**FOR OFFICIAL USE ONLY**

ENTERED INTO COMPUTER: 9-1-00      dr      W.H.G.  
 DATE                                      INITIALS                                      VERIFIED

RECEIVED  
 BLM ARIZONA STATE OFFICE  
 03 AUG 30 2000

43 CFR 3833.0-5(e) (August 30, 1994) REQUIRES THAT THE NAMES OF ALL OF THE OWNERS AND THEIR CURRENT ADDRESSES SHALL BE IDENTIFIED ON ALL INSTRUMENTS REQUIRED TO BE RECORDED OR FILED BY THE REGULATIONS, 43 CFR SUBPART 3833.

CLAIMANT'S NAME: \_\_\_\_\_  
ADDRESS: \_\_\_\_\_ CITY: \_\_\_\_\_ STATE: \_\_\_\_\_  
 CHECK HERE IF THIS PHONE: ( ) \_\_\_\_\_ ZIP: \_\_\_\_\_ IS  
CHANGE OF ADDRESS

CLAIMANT'S NAME: \_\_\_\_\_  
ADDRESS: \_\_\_\_\_ CITY: \_\_\_\_\_ STATE: \_\_\_\_\_  
 CHECK HERE IF THIS PHONE: ( ) \_\_\_\_\_ ZIP: \_\_\_\_\_ IS  
CHANGE OF ADDRESS

CLAIMANT'S NAME: \_\_\_\_\_  
ADDRESS: \_\_\_\_\_ CITY: \_\_\_\_\_ STATE: \_\_\_\_\_  
 CHECK HERE IF THIS PHONE: ( ) \_\_\_\_\_ ZIP: \_\_\_\_\_ IS  
CHANGE OF ADDRESS

CLAIMANT'S NAME: \_\_\_\_\_  
ADDRESS: \_\_\_\_\_ CITY: \_\_\_\_\_ STATE: \_\_\_\_\_  
 CHECK HERE IF THIS PHONE: ( ) \_\_\_\_\_ ZIP: \_\_\_\_\_ IS  
CHANGE OF ADDRESS

CLAIMANT'S NAME: \_\_\_\_\_  
ADDRESS: \_\_\_\_\_ CITY: \_\_\_\_\_ STATE: \_\_\_\_\_  
 CHECK HERE IF THIS PHONE: ( ) \_\_\_\_\_ ZIP: \_\_\_\_\_ IS  
CHANGE OF ADDRESS

CLAIMANT'S NAME: \_\_\_\_\_  
ADDRESS: \_\_\_\_\_ CITY: \_\_\_\_\_ STATE: \_\_\_\_\_  
 CHECK HERE IF THIS PHONE: ( ) \_\_\_\_\_ ZIP: \_\_\_\_\_ IS  
CHANGE OF ADDRESS

CLAIMANT'S NAME: \_\_\_\_\_  
ADDRESS: \_\_\_\_\_ CITY: \_\_\_\_\_ STATE: \_\_\_\_\_  
 CHECK HERE IF THIS PHONE: ( ) \_\_\_\_\_ ZIP: \_\_\_\_\_ IS  
CHANGE OF ADDRESS

CLAIMANT'S NAME: \_\_\_\_\_  
ADDRESS: \_\_\_\_\_ CITY: \_\_\_\_\_ STATE: \_\_\_\_\_  
 CHECK HERE IF THIS PHONE: ( ) \_\_\_\_\_ ZIP: \_\_\_\_\_ IS  
CHANGE OF ADDRESS

**United States Department of the Interior**  
**Bureau of Land Management**  
 BUSINESS & SUPPORT SVCS DIV  
 222 N CENTRAL AVE  
 PHOENIX, AZ 85004 -2203  
 Phone: (602) 417-9200

Receipt	
No:	179910

**Transaction #:** 193215  
**Date of Transaction:** 08/30/2000

LINE #	QTY	COMMODITY / SUBJECT / ACTION / PRODUCT	REMARKS	UNIT PRICE	TOTAL
1	1	LOCATABLE MINERALS / MINING CLAIMS-ACCOUNTS/UNADJUDICATED / MINING CLAIM MONEY RECEIVED (455)	MAINT 2001(2)	- n/a -	\$200.00
<b>TOTAL:</b>					<b>\$200.00</b>

PAYMENT INFORMATION			
1	AMOUNT:	\$200.00	POSTMARKED: N/A
	TYPE:	CASH	RECEIVED: 08/30/2000
	NAME:	GRAHAM, W. H 4601 N. APACHE TRAIL 85219	

REMARKS

CASE SERIAL NUMBER INFORMATION		
TRNS #	LINE #	CASES
193215	1	AMC70793

This receipt was generated by the automated BLM Collections and Billings System and is a paper representation of a portion of the official electronic record contained therein.



Don Housley  
4075 N. Wildwood Dr  
Florence Az 85232

\$100.00 MAINTENANCE FEE PAYMENT  
FOR 1995 IN LIEU OF ASSESSMENT  
DUE ON OR BEFORE AUGUST 31, 1994

BUREAU OF LAND MANAGEMENT  
ARIZONA STATE OFFICE  
~~3707 N. 7TH STREET~~  
~~PHOENIX, ARIZONA 85014 (OR)~~  
~~P.O. BOX 16563, ZIP CODE 85011~~  
Bureau of Land Management  
Arizona State Office  
222 N Central Avenue  
Phoenix, Az 850042203

70793  
214483  
COUNT: 2 \$ 200<sup>00</sup>  
FOR OFFICIAL USE ONLY

BLM SERIAL NUMBERS NAMES OF CLAIMS/SITES  
A MC \_\_\_\_\_ THRU A MC \_\_\_\_\_  
A MC \_\_\_\_\_ THRU A MC \_\_\_\_\_  
A MC \_\_\_\_\_ THRU A MC \_\_\_\_\_

(OR) IF NOT CONSECUTIVE NUMBERS, LIST SEPARATELY BELOW:

BLM SERIAL NUMBERS NAMES OF CLAIMS/SITES  
A MC 70793 Hill Top  
A MG 214483 Hill Top 2  
A MC \_\_\_\_\_  
A MC \_\_\_\_\_  
A MC \_\_\_\_\_  
A MC \_\_\_\_\_  
A MC \_\_\_\_\_  
A MC \_\_\_\_\_  
A MC \_\_\_\_\_  
A MC \_\_\_\_\_  
A MC \_\_\_\_\_  
A MC \_\_\_\_\_  
A MC \_\_\_\_\_  
A MC \_\_\_\_\_

CLAIMANT'S NAME: Apache Gold  
ADDRESS: ~~4075~~ 4075 N. Wildwood Dr  
CITY: Florence STATE: Az  
PHONE: 520-868-3859 ZIP: 85232

CHECK HERE IF THIS IS A CHANGE OF ADDRESS.

FOR OFFICIAL USE ONLY  
ENTERED INTO COMPUTER: 6/19/2000 DATE INITIALS VERIFIED

Donald Housley Paid by CK 1202

RECEIVED  
BUREAU OF  
LAND MANAGEMENT  
JUN 14 10 32 AM '00

**United States Department of the Interior  
Bureau of Land Management**  
BUSINESS & SUPPORT SVCS DIV  
222 N CENTRAL AVE  
PHOENIX, AZ 85004 -2203  
Phone: (602) 417-9200

Receipt	
No:	133854

**Transaction #:** 146038  
**Date of Transaction:** 06/14/2000

**CUSTOMER:** DONALD HOUSLEY  
BOX 1445  
APACHE JUNCTION, AZ 85217

LINE #	QTY	COMMODITY / SUBJECT / ACTION / PRODUCT	REMARKS	UNIT PRICE	TOTAL
1	2	LOCATABLE MINERALS / MINING CLAIMS / MAINTENANCE FEE \$100 (1993)		\$100.00	\$200.00
<b>TOTAL:</b>					<b>\$200.00</b>

PAYMENT INFORMATION			
1	AMOUNT:	\$200.00	POSTMARKED: 06/13/2000
	TYPE:	CHECK	RECEIVED: 06/14/2000
	CHECK NO:	1202	
	NAME:	HOUSLEY, DONALD	

**REMARKS**

MAINTENANCE FEE 2001

CASE SERIAL NUMBER INFORMATION		
TRNS #	LINE #	CASES
146038	1	214483, AMC70793

This receipt was generated by the automated BLM Collections and Billings System and is a paper representation of a portion of the official electronic record contained therein.



70793  
214483

**\$100.00 MAINTENANCE FEE PAYMENT  
FOR 1999 IN LIEU OF ASSESSMENT  
DUE ON OR BEFORE AUGUST 31, 1999**

BUREAU OF LAND MANAGEMENT  
ARIZONA STATE OFFICE  
3707 N. 7TH STREET  
PHOENIX, ARIZONA 85014 (OR)  
P. O. BOX 16563, ZIP CODE 85011

COUNT: 2 \$ 200.00 <sup>SGM</sup>  
FOR OFFICIAL USE ONLY

PL C/L 2459  
6/27/99 WDH  
sent 6/27/99

BLM SERIAL NUMBERS \_\_\_\_\_ NAMES OF CLAIMS/SITES \_\_\_\_\_  
A MC \_\_\_\_\_ THRU A MC \_\_\_\_\_  
A MC \_\_\_\_\_ THRU A MC \_\_\_\_\_  
A MC \_\_\_\_\_ THRU A MC \_\_\_\_\_

(OR) IF NOT CONSECUTIVE NUMBERS, LIST SEPARATELY BELOW:

BLM SERIAL NUMBERS \_\_\_\_\_ NAMES OF CLAIMS/SITES \_\_\_\_\_  
A MC 70793 Hill Top  
A MC 214483 Hill Top 2  
A MC \_\_\_\_\_  
A MC \_\_\_\_\_

*11/5/2000  
Duplicate Payment - Not entered in Computer.  
Claimant did not respond to 11/23/99 inquiry.  
DM*

VALUED  
CUSTOMER SINCE 1982  
**WELLS FARGO BANK**  
2891 WEST APACHE TRAIL APACHE JUNCTION, AZ 85220  
4959  
01-110  
1221(1)  
DATE June 27  
PAY TO THE ORDER OF Bureau of Land Management \$ 200.00  
Two Hundred & 00/100 DOLLARS  
BARBARA P. HOUSLEY  
DONALD L. HOUSLEY  
1440 N. IDAHO RD. N. 2047  
APACHE JUNCTION, AZ 85219  
MEMO 1999 Fee 70793  
214483  
Wendell Housley

CLAIMANT'S NAME: Apache Gold  
ADDRESS: 1440 N Idaho Road 2047  
CITY: Apache Junction STATE: AZ  
PHONE: 602-983-0694 ZIP: 85219  
 CHECK HERE IF THIS IS A CHANGE OF ADDRESS.

RECEIVED  
BUREAU OF  
LAND MANAGEMENT  
Aug 9 11 20 AM '99

FOR OFFICIAL USE ONLY  
ENTERED INTO COMPUTER: \_\_\_\_\_ DATE \_\_\_\_\_ INITIALS \_\_\_\_\_ VERIFIED \_\_\_\_\_



UNITED STATES  
DEPARTMENT OF THE INTERIOR  
BUREAU OF LAND MANAGEMENT

RECEIPT AND ACCOUNTING ADVICE

SM/AZ NO. 2480652  
08/10/99

Subject: CLAIM MAINTENANCE FEE 2000 (2)

Applicant:

DONALD L. HOUSLEY  
1440 N. IDAHO RD. #2047  
APACHE JUNCTION, AZ 85219

SAME - CK #4959  
602-983-0694

Remitter:

Assignor:

LEASE MANAGEMENT DATA									
<input type="checkbox"/> NEW <input type="checkbox"/> UPDATE <input type="checkbox"/> PAYMENT									
ORIGINAL SERIAL NO.	ASG.	TYPE	ST.	CTY.	FUND SYMBOL			ACRES/UNITS	RATE
GMC 70793, 214483									
AMOUNT	ANV. DATE	EXP. DATE	BILL CYC.	S/C	DISTRICT	NEXT BILL	MISC. DATA	U of M	ACTUAL UNITS
ASSIGNMENT SERIAL NO.	ASG.	TYPE	ST.	CTY.	FUND SYMBOL			ACRES/UNITS	RATE
AMOUNT	ANV. DATE	EXP. DATE	BILL CYC.	S/C	DISTRICT	NEXT BILL	MISC. DATA	U of M	ACTUAL UNITS
APPLY REMITTANCE									
ACTION	FUND SYMBOL	CTY.	AMOUNT	Remarks:					
FILING FEE									
RENTAL									
UNEARNED									
REFUND									
TOTAL									
AMOUNT DUE									
<input type="checkbox"/> Lease in Escrow? <input type="checkbox"/> KGS? <input type="checkbox"/> Auto Escalates? <input type="checkbox"/> Auto Renew?				<b>FOR MMS USE ONLY</b> BILLEE NUMBER OCS SECTION CODE FOREST REFUGE					
				Of Interest? Operating Rights? Operator Bond Filed?					

70793  
214483

### MAINTENANCE FEE PAYMENT

\$100.00 MAINTENANCE FEE PAYMENT DUE ON OR BEFORE AUGUST 31, 19 99  
IN LIEU OF ASSESSMENT WORK FOR THE UPCOMING ASSESSMENT  
YEAR BEGINNING SEPTEMBER 1 OF THE YEAR NOTED ABOVE.

Bureau Of Land Management  
Arizona State Office  
222 North Central Avenue  
Phoenix, AZ. 85004-2203

2  
COUNT: 2 \$ 200.00 INT: K9  
FOR OFFICIAL USE ONLY

THE CLAIMS ARE SITUATED IN Pinal COUNTY, ARIZONA.

BLM SERIAL NUMBERS NAMES OF CLAIMS OR SITES  
A MC \_\_\_\_\_ THRU A MC \_\_\_\_\_  
COUNTY BOOK/DOCKET \_\_\_\_\_, PAGE(S) OR FEE NO(S) \_\_\_\_\_  
A MC \_\_\_\_\_ THRU A MC \_\_\_\_\_  
COUNTY BOOK/DOCKET \_\_\_\_\_, PAGE(S) OR FEE NO(S) \_\_\_\_\_

(OR) IF NOT CONSECUTIVE NUMBERS LIST SEPARATELY BELOW:

BLM SERIAL NUMBERS	NAME OF CLAIMS/SITES	COUNTY BOOK/DOCKET & PAGE OR FEE NUMBER
A MC <u>70793</u>	<u>Hilltop</u>	_____
A MC <u>214483</u>	<u>Hilltop II</u>	_____
A MC _____	_____	_____
A MC _____	_____	_____
A MC _____	_____	_____
A MC _____	_____	_____
A MC _____	_____	_____
A MC _____	_____	_____
A MC _____	_____	_____
A MC _____	_____	_____

CLAIMANT'S NAME: W. H. Graham - sole owner

ADDRESS: 4601 N. Apache Trail CITY: Apache Junction STATE: AZ

CHECK HERE IF THIS IS A CHANGE OF ADDRESS PHONE: (480) 288-2205 ARIZONA 85079-9491

SIGNATURE: W. H. Graham  
TO RECORD WITH THE COUNTY, ONE CLAIMANT OR THE AGENT MUST SIGN  
under protest

LIST ALL ADDITIONAL OWNERS ON REVERSE SIDE OF THIS FORM

FOR OFFICIAL USE ONLY  
ENTERED INTO COMPUTER: JUN 29 1999 Jo AM/1/1/2000

RECEIVED  
B.L.M. AZ STATE OFFICE  
JUN 24 1999

R 3833.0-5(e) (August 30, 1994) REQUIRES THAT THE NAMES OF ALL OF THE OWNERS AND THEIR  
CURRENT ADDRESSES SHALL BE IDENTIFIED ON ALL INSTRUMENTS REQUIRED TO BE RECORDED  
FILED BY THE REGULATIONS, 43 CFR SUBPART 3833.

MANT'S NAME: \_\_\_\_\_

RESS: \_\_\_\_\_ CITY: \_\_\_\_\_ STATE: \_\_\_\_\_

CHECK HERE IF THIS IS CHANGE OF ADDRESS PHONE: ( ) ZIP: \_\_\_\_\_

MANT'S NAME: \_\_\_\_\_

RESS: \_\_\_\_\_ CITY: \_\_\_\_\_ STATE: \_\_\_\_\_

CHECK HERE IF THIS IS CHANGE OF ADDRESS PHONE: ( ) ZIP: \_\_\_\_\_

MANT'S NAME: \_\_\_\_\_

RESS: \_\_\_\_\_ CITY: \_\_\_\_\_ STATE: \_\_\_\_\_

CHECK HERE IF THIS IS CHANGE OF ADDRESS PHONE: ( ) ZIP: \_\_\_\_\_

MANT'S NAME: \_\_\_\_\_

RESS: \_\_\_\_\_ CITY: \_\_\_\_\_ STATE: \_\_\_\_\_

CHECK HERE IF THIS IS CHANGE OF ADDRESS PHONE: ( ) ZIP: \_\_\_\_\_

IMANT'S NAME: \_\_\_\_\_

RESS: \_\_\_\_\_ CITY: \_\_\_\_\_ STATE: \_\_\_\_\_

CHECK HERE IF THIS IS CHANGE OF ADDRESS PHONE: ( ) ZIP: \_\_\_\_\_

IMANT'S NAME: \_\_\_\_\_

RESS: \_\_\_\_\_ CITY: \_\_\_\_\_ STATE: \_\_\_\_\_

CHECK HERE IF THIS IS CHANGE OF ADDRESS PHONE: ( ) ZIP: \_\_\_\_\_

IMANT'S NAME: \_\_\_\_\_

RESS: \_\_\_\_\_ CITY: \_\_\_\_\_ STATE: \_\_\_\_\_

CHECK HERE IF THIS IS CHANGE OF ADDRESS PHONE: ( ) ZIP: \_\_\_\_\_



UNITED STATES  
DEPARTMENT OF THE INTERIOR  
BUREAU OF LAND MANAGEMENT

RECEIPT AND ACCOUNTING ADVICE

NO. 2480392<sup>07</sup>  
CD/AZ 2/10/20/99

Subject: CLAIM MAINTENANCE FEES 2000 (2) 1 2 13 200.00

Applicant:  
W H GRAHAM  
4601 N APACHE TRAIL  
APACHE JUNCTION AZ 85219

CASH  
Remitter: 480-288-2205

Assignor:

LEASE MANAGEMENT DATA  NEW  UPDATE  PAYMENT

ORIGINAL SERIAL NO.	ASG.	TYPE	ST.	CTY.	FUND SYMBOL	ACRES/UNITS	RATE
AMC 70793 & 214483							

AMOUNT	ANV. DATE	EXP. DATE	BILL CYC.	S/C	DISTRICT	NEXT BILL	MISC. DATA	U of M	ACTUAL UNITS

ASSIGNMENT SERIAL NO.	ASG.	TYPE	ST.	CTY.	FUND SYMBOL	ACRES/UNITS	RATE

AMOUNT	ANV. DATE	EXP. DATE	BILL CYC.	S/C	DISTRICT	NEXT BILL	MISC. DATA	U of M	ACTUAL UNITS

APPLY REMITTANCE

ACTION	FUND SYMBOL	CTY.	AMOUNT
FILING FEE			
RENTAL			
UNEARNED			
REFUND			
TOTAL			
AMOUNT DUE			

Remarks:

BY: \_\_\_\_\_ DATE: \_\_\_\_\_

- Lease in Escrow?
- KGS? Of Interest?
- Auto Escalates? Operating Rights?
- Auto Renew? Operator
- Bond Filed?

FOR MMS USE ONLY		
BILLEE		FOREST REFUGE
NUMBER		
OCS SECTION		
CODE		



UNITED STATES  
DEPARTMENT OF THE INTERIOR  
BUREAU OF LAND MANAGEMENT

RECEIPT AND ACCOUNTING ADVICE

NO. 2480392 <sup>07</sup>

CD/AZ

06/24/99

Subject: CLAIM MAINTENANCE FEES 2000 (2) 1 2 13 200.00

Applicant:  
W H GRAHAM  
4601 N APACHE TRAIL  
APACHE JUNCTION AZ 85219

CASH  
Remitter: 480-288-2205

Assignor:

LEASE MANAGEMENT DATA									
<input type="checkbox"/> NEW <input type="checkbox"/> UPDATE <input type="checkbox"/> PAYMENT									
ORIGINAL SERIAL NO.	ASG.	TYPE	ST.	CTY.	FUND SYMBOL			ACRES/UNITS	RATE
AMC 70793 & 214483									

AMOUNT	ANV. DATE	EXP. DATE	BILL CYC.	S/C	DISTRICT	NEXT BILL	MISC. DATA	U of M	ACTUAL UNITS

ASSIGNMENT SERIAL NO.	ASG.	TYPE	ST.	CTY.	FUND SYMBOL			ACRES/UNITS	RATE

AMOUNT	ANV. DATE	EXP. DATE	BILL CYC.	S/C	DISTRICT	NEXT BILL	MISC. DATA	U of M	ACTUAL UNITS

APPLY REMITTANCE			
ACTION	FUND SYMBOL	CTY.	AMOUNT
FILING FEE			
RENTAL			
UNEARNED			
REFUND			
TOTAL			
AMOUNT DUE			

Remarks:

BY: \_\_\_\_\_ DATE: \_\_\_\_\_

- Lease in Escrow?
- KGS?                      Of Interest?
- Auto Escalates?            Operating Rights?
- Auto Renew?                Operator
- Bond Filed?

FOR MMS USE ONLY		
BILLEE		FOREST REFUGE
NUMBER		
OCS SECTION		
CODE		



70793  
214483

### MAINTENANCE FEE PAYMENT

\$100.00 MAINTENANCE FEE PAYMENT DUE ON OR BEFORE AUGUST 31, 1999  
IN LIEU OF ASSESSMENT WORK FOR THE UPCOMING ASSESSMENT  
YEAR BEGINNING SEPTEMBER 1 OF THE YEAR NOTED ABOVE.

Bureau Of Land Management  
Arizona State Office  
222 North Central Avenue  
Phoenix, AZ. 85004-2203

COUNT: 2 \$ 200.<sup>00</sup> INT: ES  
FOR OFFICIAL USE ONLY

THE CLAIMS ARE SITUATED IN Pinal COUNTY,  
ARIZONA.

BLM SERIAL NUMBERS NAMES OF CLAIMS OR SITES  
A MC \_\_\_\_\_ THRU A MC \_\_\_\_\_  
COUNTY BOOK/DOCKET \_\_\_\_\_, PAGE(S) OR FEE NO(S) \_\_\_\_\_  
A MC \_\_\_\_\_ THRU A MC \_\_\_\_\_  
COUNTY BOOK/DOCKET \_\_\_\_\_, PAGE(S) OR FEE NO(S) \_\_\_\_\_

(OR) IF NOT CONSECUTIVE NUMBERS LIST SEPARATELY BELOW:

BLM SERIAL NUMBERS	NAME OF CLAIMS/SITES	COUNTY BOOK/DOCKET & PAGE OR FEE NUMBER
A MC <u>70793</u>	<u>Hill top</u>	_____
A MC <u>214483</u>	<u>Hill top II</u>	_____
A MC _____	_____	_____
A MC _____	_____	_____
A MC _____	_____	_____
A MC _____	_____	_____
A MC _____	_____	_____
A MC _____	_____	_____
A MC _____	_____	_____
A MC _____	_____	_____

CLAIMANT'S NAME: W.H. Graham - sole owner  
ADDRESS: 4601 N. Apache Trail CITY: Apache Junction STATE: AZ

CHECK HERE IF THIS IS A CHANGE OF ADDRESS PHONE: ( ) ZIP: 85219

SIGNATURE: W.H. Graham  
TO RECORD WITH THE COUNTY, ONE CLAIMANT OR THE AGENT MUST SIGN  
under protest

LIST ALL ADDITIONAL OWNERS ON REVERSE SIDE OF THIS FORM

FOR OFFICIAL USE ONLY  
ENTERED INTO COMPUTER: 6/15/98 DATE INITIALS [Signature] VERIFIED [Signature]

TIME STAMP  
PHOENIX, ARIZONA  
1998 JUN 15 P 12:09  
RECEIVED B.L.M. AZ STATE OFFICE



43 CFR 3833.0-5(e) (August 30, 1994) REQUIRES THAT THE NAMES OF ALL OF THE OWNERS AND THEIR CURRENT ADDRESSES SHALL BE IDENTIFIED ON ALL INSTRUMENTS REQUIRED TO BE RECORDED OR FILED BY THE REGULATIONS, 43 CFR SUBPART 3833.

CLAIMANT'S NAME: \_\_\_\_\_

ADDRESS: \_\_\_\_\_ CITY: \_\_\_\_\_ STATE: \_\_\_\_\_

CHECK HERE IF THIS IS CHANGE OF ADDRESS      PHONE: (     )      ZIP: \_\_\_\_\_

CLAIMANT'S NAME: \_\_\_\_\_

ADDRESS: \_\_\_\_\_ CITY: \_\_\_\_\_ STATE: \_\_\_\_\_

CHECK HERE IF THIS IS CHANGE OF ADDRESS      PHONE: (     )      ZIP: \_\_\_\_\_

CLAIMANT'S NAME: \_\_\_\_\_

ADDRESS: \_\_\_\_\_ CITY: \_\_\_\_\_ STATE: \_\_\_\_\_

CHECK HERE IF THIS IS CHANGE OF ADDRESS      PHONE: (     )      ZIP: \_\_\_\_\_

CLAIMANT'S NAME: \_\_\_\_\_

ADDRESS: \_\_\_\_\_ CITY: \_\_\_\_\_ STATE: \_\_\_\_\_

CHECK HERE IF THIS IS CHANGE OF ADDRESS      PHONE: (     )      ZIP: \_\_\_\_\_

CLAIMANT'S NAME: \_\_\_\_\_

ADDRESS: \_\_\_\_\_ CITY: \_\_\_\_\_ STATE: \_\_\_\_\_

CHECK HERE IF THIS IS CHANGE OF ADDRESS      PHONE: (     )      ZIP: \_\_\_\_\_

CLAIMANT'S NAME: \_\_\_\_\_

ADDRESS: \_\_\_\_\_ CITY: \_\_\_\_\_ STATE: \_\_\_\_\_

CHECK HERE IF THIS IS CHANGE OF ADDRESS      PHONE: (     )      ZIP: \_\_\_\_\_

CLAIMANT'S NAME: \_\_\_\_\_

ADDRESS: \_\_\_\_\_ CITY: \_\_\_\_\_ STATE: \_\_\_\_\_

CHECK HERE IF THIS IS CHANGE OF ADDRESS      PHONE: (     )      ZIP: \_\_\_\_\_

UNITED STATES  
DEPARTMENT OF THE INTERIOR  
BUREAU OF LAND MANAGEMENT

RECEIPT AND ACCOUNTING ADVICE

NO. 2389348 00

LM/AZ 06/15/98

Subject: CLAIM MAINTENANCE FEE 1999

1 7 13

200.00

Applicant:

W H GRAHAM  
4601 N APACHE TRAIL  
APACHE JUNCTION AZ 85219

Remitter: CASH

Assignor:

LEASE MANAGEMENT DATA									
<input type="checkbox"/> NEW <input type="checkbox"/> UPDATE <input type="checkbox"/> PAYMENT									
ORIGINAL SERIAL NO.	ASG.	TYPE	ST.	CTY.	FUND SYMBOL			ACRES/UNITS	RATE
AMC 707938214483									

AMOUNT	ANV. DATE	EXP. DATE	BILL CYC.	S/C	DISTRICT	NEXT BILL	MISC. DATA	U of M	ACTUAL UNITS

ASSIGNMENT SERIAL NO.	ASG.	TYPE	ST.	CTY.	FUND SYMBOL			ACRES/UNITS	RATE

AMOUNT	ANV. DATE	EXP. DATE	BILL CYC.	S/C	DISTRICT	NEXT BILL	MISC. DATA	U of M	ACTUAL UNITS

APPLY REMITTANCE			
ACTION	FUND SYMBOL	CTY.	AMOUNT
FILING FEE			
RENTAL			
UNEARNED			
REFUND			
TOTAL			
AMOUNT DUE			

Remarks:

BY: \_\_\_\_\_ DATE: \_\_\_\_\_

Lease in Escrow?  
 KGS?                      Of Interest?  
 Auto Escalates?            Operating Rights?  
 Auto Renew?                Operator  
    Bond Filed?

FOR MMS USE ONLY		
BILLEE	NUMBER	FOREST REFUGE
OCS SECTION		
CODE		



## MAINTENANCE FEE PAYMENT

\$100.00 MAINTENANCE FEE PAYMENT DUE ON OR BEFORE AUGUST 31, 19 97  
 IN LIEU OF ASSESSMENT WORK FOR THE UPCOMING ASSESSMENT  
 YEAR BEGINNING SEPTEMBER 1 OF THE YEAR NOTED ABOVE.

BUREAU OF LAND MANAGEMENT  
 ARIZONA STATE OFFICE  
 222 NORTH CENTRAL AVENUE  
 PHOENIX, AZ 85004

70793, 214483 *els*

COUNT: 2 \$ 200.00 INT: Kc FOR  
**OFFICIAL USE ONLY**

THE CLAIMS ARE SITUATED IN Pinal COUNTY, ARIZONA.

BLM SERIAL NUMBERS	NAMES OF CLAIMS OR SITES
A MC _____ THRU A MC _____ COUNTY BOOK/DOCKET _____, PAGE(S) OR FEE NO(S) _____	_____
A MC _____ THRU A MC _____ COUNTY BOOK/DOCKET _____, PAGE(S) OR FEE NO(S) _____	_____

(OR) IF NOT CONSECUTIVE NUMBERS LIST SEPARATELY BELOW:

BLM SERIAL NUMBERS	NAME OF CLAIMS/SITES	COUNTY BOOK/DOCKET & PAGE OR FEE NUMBER
A MC <u>70793</u>	<u>Hilltop</u>	<u>Book 611 pg. 138</u>
A MC <u>214483</u>	<u>Hilltop II</u>	<u>Book 1204 pg. 619</u>
A MC _____	_____	_____
A MC _____	_____	_____
A MC _____	_____	_____
A MC _____	_____	_____
A MC _____	_____	_____
A MC _____	_____	_____
A MC _____	_____	_____
A MC _____	_____	_____
A MC _____	_____	_____
A MC _____	_____	_____
A MC _____	_____	_____

CLAIMANT'S NAME: W. H. Graham - sole owner

ADDRESS: 4601 N. Apache Tr CITY: Apache Jct. STATE: AZ ZIP: 85219

CHECK HERE IF THIS PHONE: ( ) \_\_\_\_\_  
 IS A CHANGE OF ADDRESS

SIGNATURE: W. H. Graham  
 TO RECORD WITH THE COUNTY, ONE CLAIMANT OR THE AGENT MUST SIGN  
paid under protest

LIST ALL ADDITIONAL OWNERS ON REVERSE SIDE OF THIS FORM

**FOR OFFICIAL USE ONLY**

ENTERED INTO COMPUTER: \_\_\_\_\_  
 DATE INITIALS VERIFIED

TIME STAMP

RECEIVED  
 B.L.M. AZ STATE OFFICE  
 JUL 29 1 43 PM '97  
 PHOENIX, ARIZONA



**43 CFR 3833.0-5(e) (August 30, 1994) REQUIRES THAT THE NAMES OF ALL OF THE OWNERS AND THEIR CURRENT ADDRESSES SHALL BE IDENTIFIED ON ALL INSTRUMENTS REQUIRED TO BE RECORDED OR FILED BY THE REGULATIONS, 43 CFR SUBPART 3833.**

CLAIMANT'S NAME: \_\_\_\_\_  
ADDRESS: \_\_\_\_\_ CITY: \_\_\_\_\_ STATE: \_\_\_\_\_ ZIP: \_\_\_\_\_  
 CHECK HERE IF THIS PHONE: ( ) \_\_\_\_\_  
IS A CHANGE OF ADDRESS

CLAIMANT'S NAME: \_\_\_\_\_  
ADDRESS: \_\_\_\_\_ CITY: \_\_\_\_\_ STATE: \_\_\_\_\_ ZIP: \_\_\_\_\_  
 CHECK HERE IF THIS PHONE: ( ) \_\_\_\_\_  
IS A CHANGE OF ADDRESS

CLAIMANT'S NAME: \_\_\_\_\_  
ADDRESS: \_\_\_\_\_ CITY: \_\_\_\_\_ STATE: \_\_\_\_\_ ZIP: \_\_\_\_\_  
 CHECK HERE IF THIS PHONE: ( ) \_\_\_\_\_  
IS A CHANGE OF ADDRESS

CLAIMANT'S NAME: \_\_\_\_\_  
ADDRESS: \_\_\_\_\_ CITY: \_\_\_\_\_ STATE: \_\_\_\_\_ ZIP: \_\_\_\_\_  
 CHECK HERE IF THIS PHONE: ( ) \_\_\_\_\_  
IS A CHANGE OF ADDRESS

CLAIMANT'S NAME: \_\_\_\_\_  
ADDRESS: \_\_\_\_\_ CITY: \_\_\_\_\_ STATE: \_\_\_\_\_ ZIP: \_\_\_\_\_  
 CHECK HERE IF THIS PHONE: ( ) \_\_\_\_\_  
IS A CHANGE OF ADDRESS

CLAIMANT'S NAME: \_\_\_\_\_  
ADDRESS: \_\_\_\_\_ CITY: \_\_\_\_\_ STATE: \_\_\_\_\_ ZIP: \_\_\_\_\_  
 CHECK HERE IF THIS PHONE: ( ) \_\_\_\_\_  
IS A CHANGE OF ADDRESS

CLAIMANT'S NAME: \_\_\_\_\_  
ADDRESS: \_\_\_\_\_ CITY: \_\_\_\_\_ STATE: \_\_\_\_\_ ZIP: \_\_\_\_\_  
 CHECK HERE IF THIS PHONE: ( ) \_\_\_\_\_  
IS A CHANGE OF ADDRESS

CLAIMANT'S NAME: \_\_\_\_\_  
ADDRESS: \_\_\_\_\_ CITY: \_\_\_\_\_ STATE: \_\_\_\_\_ ZIP: \_\_\_\_\_  
 CHECK HERE IF THIS PHONE: ( ) \_\_\_\_\_  
IS A CHANGE OF ADDRESS

UNITED STATES  
DEPARTMENT OF THE INTERIOR  
BUREAU OF LAND MANAGEMENT

RECEIPT AND ACCOUNTING ADVICE

NO. 2315096 04

TC/AZ

07/29/97

Subject: CLAIM MAINTENANCE FEE 1998 - 2

1 10 13

200.00

Applicant:

W H GRAHM  
4601 N APACHE TRAIL  
APACHE JUNCTION AZ 85219

CASH

Remitter:

Assignor:

LEASE MANAGEMENT DATA  NEW  UPDATE  PAYMENT

ORIGINAL SERIAL NO.	ASG.	TYPE	ST.	CTY.	FUND SYMBOL	ACRES/UNITS	RATE
AMC 70793, ET AL							

AMOUNT	ANV. DATE	EXP. DATE	BILL CYC.	S/C	DISTRICT	NEXT BILL	MISC. DATA	U of M	ACTUAL UNITS

ASSIGNMENT SERIAL NO.	ASG.	TYPE	ST.	CTY.	FUND SYMBOL	ACRES/UNITS	RATE

AMOUNT	ANV. DATE	EXP. DATE	BILL CYC.	S/C	DISTRICT	NEXT BILL	MISC. DATA	U of M	ACTUAL UNITS

APPLY REMITTANCE

ACTION	FUND SYMBOL	CTY.	AMOUNT
FILING FEE			
RENTAL			
UNEARNED			
REFUND			
TOTAL			
AMOUNT DUE			

Remarks:

BY: \_\_\_\_\_ DATE: \_\_\_\_\_

Lease in Escrow?  
 KGS? Of Interest?  
 Auto Escalates? Operating Rights?  
 Auto Renew? Operator  
 Bond Filed?

**FOR MMS USE ONLY**

BILLEE	FOREST REFUGE
NUMBER	
OCS SECTION	
CODE	



RECEIVED  
BUREAU OF  
LAND MANAGEMENT

JUL 15 10 03 AM '97

ARIZONA  
STATE OFFICE  
PHOENIX, ARIZONA

\$100.00 MAINTENANCE FEE PAYMENT  
FOR 1995 IN LIEU OF ASSESSMENT  
DUE ON OR BEFORE AUGUST 31, 1997

BUREAU OF LAND MANAGEMENT  
ARIZONA STATE OFFICE  
3707 N. 7TH STREET  
PHOENIX, ARIZONA 85014 (OR)  
P. O. BOX 16563, ZIP CODE 85011

Sent July 7/97  
WtH

70793  
214483 SR  
COUNT: 2 \$ 200.00  
FOR OFFICIAL USE ONLY

B L M SERIAL NUMBERS NAMES OF CLAIMS/SITES  
A MC \_\_\_\_\_ THRU A MC \_\_\_\_\_  
A MC \_\_\_\_\_ THRU A MC \_\_\_\_\_  
A MC \_\_\_\_\_ THRU A MC \_\_\_\_\_

(OR) IF NOT CONSECUTIVE NUMBERS, LIST SEPARATELY BELOW:

B L M SERIAL NUMBERS NAMES OF CLAIMS/SITES  
A MC 70793 Hill top ✓  
A MC 214483 Hill top 2 ✓  
A MC \_\_\_\_\_  
A MC \_\_\_\_\_  
A MC \_\_\_\_\_  
A MC \_\_\_\_\_  
A MC \_\_\_\_\_  
A MC \_\_\_\_\_  
A MC \_\_\_\_\_  
A MC \_\_\_\_\_  
A MC \_\_\_\_\_  
A MC \_\_\_\_\_  
A MC \_\_\_\_\_

CLAIMANT'S NAME: Apache Gold  
ADDRESS: 1440 North Idaho Rd 2047  
CITY: Apache Junction STATE: AZ  
PHONE: 602-983-3320 ZIP: 85219

TIME  
STAMP

CHECK HERE IF THIS IS A CHANGE OF ADDRESS.

FOR OFFICIAL USE ONLY  
ENTERED INTO COMPUTER  
ENTERED IN COMPUTER  
7/16/97 WtH



Form 1370-41  
March 1984)

UNITED STATES  
DEPARTMENT OF THE INTERIOR  
BUREAU OF LAND MANAGEMENT

RECEIPT AND ACCOUNTING ADVICE

NO. 2314979 04

TS/AZ

07/15/97

Subject: CLAIM MAINTENANCE FEE 1998 (2)

2 9 13

200.00

Applicant:

APACHE GOLD  
1440 N. IDAHO RD  
NO 2047  
APACHE JUNCTION, AZ 85219

Remitter: CHECK #4383  
ADDRESS SAME  
(602) 983-3320

Assignor:

LEASE MANAGEMENT DATA  NEW  UPDATE  PAYMENT

ORIGINAL SERIAL NO.	ASG.	TYPE	ST.	CTY.	FUND SYMBOL	ACRES/UNITS	RATE
AMC70793 ET/AL							

AMOUNT	ANV. DATE	EXP. DATE	BILL CYC.	S/C	DISTRICT	NEXT BILL	MISC. DATA	U of M	ACTUAL UNITS

ASSIGNMENT SERIAL NO.	ASG.	TYPE	ST.	CTY.	FUND SYMBOL	ACRES/UNITS	RATE

AMOUNT	ANV. DATE	EXP. DATE	BILL CYC.	S/C	DISTRICT	NEXT BILL	MISC. DATA	U of M	ACTUAL UNITS

APPLY REMITTANCE

ACTION	FUND SYMBOL	CTY.	AMOUNT
FILING FEE			
RENTAL			
UNEARNED			
REFUND			
TOTAL			
AMOUNT DUE			

Remarks:

BY:

DATE:

Lease in Escrow?

KGS?

Auto Escalates?

Auto Renew?

Of Interest?

Operating Rights?

Operator

Bond Filed?

FOR MMS USE ONLY

BILLEE		FOREST REFUGE
NUMBER		
OCS SECTION		
CODE		



ARIZONA  
STATE OFFICE  
PHOENIX, ARIZONA

JUL 25 9 51 AM '96

RECEIVED  
BUREAU OF  
LAND MANAGEMENT

\$100.00 MAINTENANCE FEE PAYMENT  
~~100.00~~ IN LIEU OF ASSESSMENT  
DUE ON OR BEFORE AUGUST 31, 1996

BUREAU OF LAND MANAGEMENT  
ARIZONA STATE OFFICE  
3707 N. 7TH STREET  
PHOENIX, ARIZONA 85014 (OR)  
P. O. BOX 16563, ZIP CODE 85011

Ame 70793  
214483 Sr  
COUNT: \$  
FOR OFFICIAL USE ONLY

BLM SERIAL NUMBERS NAMES OF CLAIMS/SITES  
A MC \_\_\_\_\_ THRU A MC \_\_\_\_\_  
A MC \_\_\_\_\_ THRU A MC \_\_\_\_\_  
A MC \_\_\_\_\_ THRU A MC \_\_\_\_\_

(OR) IF NOT CONSECUTIVE NUMBERS, LIST SEPARATELY BELOW:

BLM SERIAL NUMBERS NAMES OF CLAIMS/SITES  
A MC 70793 Hill top  
A MC 214483 Hill top 2  
A MC \_\_\_\_\_  
A MC \_\_\_\_\_  
A MC \_\_\_\_\_  
A MC \_\_\_\_\_  
A MC \_\_\_\_\_  
A MC \_\_\_\_\_  
A MC \_\_\_\_\_  
A MC \_\_\_\_\_  
A MC \_\_\_\_\_  
A MC \_\_\_\_\_  
A MC \_\_\_\_\_  
A MC \_\_\_\_\_

CLAIMANT'S NAME: Apache Gold  
ADDRESS: 1440 North Idaho Rd 2047  
CITY: Apache Junction STATE: AZ  
PHONE: 602-983-3320 ZIP: 85219

TIME  
STAMP

CHECK HERE IF THIS IS A CHANGE OF ADDRESS.

FOR OFFICIAL USE ONLY  
ENTERED INTO COMPUTER: 7/26/96 MHT  
DATE INITIALS VERIFIED



UNITED STATES  
DEPARTMENT OF THE INTERIOR  
BUREAU OF LAND MANAGEMENT

RECEIPT AND ACCOUNTING ADVICE

NO. 2228660 04

TC/AZ

07/25/96

Subject: CLAIM MAINTENANCE FEE 1997 (2)

2 36 13

200.00

Applicant:  
BARBARA/DONALD HOUSLEY  
1440 N. IDAHO #2047  
APACHE JUNCTION, AZ 85219

Remitter: SAME AS CK. #4104

Assignor:

LEASE MANAGEMENT DATA  NEW  UPDATE  PAYMENT

ORIGINAL SERIAL NO.	ASG.	TYPE	ST.	CTY.	FUND SYMBOL	ACRES/UNITS	RATE
AMC 70793, ET AL							

AMOUNT	ANV. DATE	EXP. DATE	BILL CYC.	S/C	DISTRICT	NEXT BILL	MISC. DATA	U of M	ACTUAL UNITS

ASSIGNMENT SERIAL NO.	ASG.	TYPE	ST.	CTY.	FUND SYMBOL	ACRES/UNITS	RATE

AMOUNT	ANV. DATE	EXP. DATE	BILL CYC.	S/C	DISTRICT	NEXT BILL	MISC. DATA	U of M	ACTUAL UNITS

APPLY REMITTANCE

ACTION	FUND SYMBOL	CTY.	AMOUNT
FILING FEE			
RENTAL			
UNEARNED			
REFUND			
TOTAL			
AMOUNT DUE			

Remarks:

BY: \_\_\_\_\_ DATE: \_\_\_\_\_

Lease in Escrow?  
 KGS?  
 Auto Escalates?  
 Auto Renew?

Of Interest?  
 Operating Rights?  
 Operator  
 Bond Filed?

**FOR MMS USE ONLY**

BILLEE	FOREST REFUGE
NUMBER	
OCS SECTION	
CODE	



RECEIVED  
B.L.M. AZ STATE OFFICE  
Aug 11 '95  
9:00 AM  
PHOENIX, ARIZONA

\$100.00 MAINTENANCE FEE PAYMENT  
FOR 1995 IN LIEU OF ASSESSMENT  
DUE ON OR BEFORE AUGUST 31, 1994

BUREAU OF LAND MANAGEMENT  
ARIZONA STATE OFFICE  
3707 N. 7TH STREET  
PHOENIX, ARIZONA 85014 (OR)  
P. O. BOX 16563, ZIP CODE 85011

70793; 138596;  
139185; 157677;  
214483 Sr  
COUNT: 9 \$ 900.00 spm  
FOR OFFICIAL USE ONLY

Rd 8/10/95 ck 3746  
MTH

B L M SERIAL NUMBERS	NAMES OF CLAIMS/SITES
A MC <u>157677</u> THRU A MC <u>157681</u>	<u>OK Mill Sites 1-5</u> ✓
A MC _____ THRU A MC _____	_____
A MC _____ THRU A MC _____	_____

(OR) IF NOT CONSECUTIVE NUMBERS, LIST SEPARATELY BELOW:

B L M SERIAL NUMBERS	NAMES OF CLAIMS/SITES
A MC <u>138597</u> ✓	<u>Ox Ford 2</u> ✓
A MG <u>139185</u> ✓	<u>Nettie</u> ✓
A MC <u>70793</u> ✓ *	<u>Hill Top</u> ✓
A MC <u>214483</u> ✓ *	<u>Hill top 2</u> ✓
A MC _____	_____
A MC _____	_____
A MC _____	_____
A MC _____	_____
A MC _____	_____
A MC _____	_____
A MC _____	_____
A MC _____	_____
A MC _____	_____

*chk 2189710 8/21/95  
duplicate of 2147337*

CLAIMANT'S NAME: Apache Gold  
 ADDRESS: 1440 N. Idaho Road 2047  
 CITY: Apache Junction STATE: AZ  
 PHONE: 602 983 3320 ZIP: 85219

TIME  
STAMP

CHECK HERE IF THIS IS A CHANGE OF ADDRESS. *(M)*  
*\* duplicate*

FOR OFFICIAL USE ONLY  
 ENTERED INTO COMPUTER: 10/24/95 DATE  
 INITIALS MTH VERIFIED *(M)*



UNITED STATES  
DEPARTMENT OF THE INTERIOR  
BUREAU OF LAND MANAGEMENT

RECEIPT AND ACCOUNTING ADVICE

NO. 2147486

04

Subject: CLAIM MAINTENANCE FEE 1996 (9)      RS/AZ      08/11/95  
Applicant:      2      13      13      900.00

APACHE GOLD  
1440 N. IDAHO RD., #2047  
APACHE JUNCTION, AZ 85219

Remitter: DONALD L. HOUSLEY - CK #3746  
P.O. BOX 1445  
APACHE JUNCTION, AZ 85220  
(602) 983-3320

Assignor:

LEASE MANAGEMENT DATA     NEW     UPDATE     PAYMENT

ORIGINAL SERIAL NO.	ASG.	TYPE	ST.	CTY.	FUND SYMBOL	ACRES/UNITS	RATE
AMC 157677, ET AL							

AMOUNT	ANV. DATE	EXP. DATE	BILL CYC.	S/C	DISTRICT	NEXT BILL	MISC. DATA	U of M	ACTUAL UNITS

ASSIGNMENT SERIAL NO.	ASG.	TYPE	ST.	CTY.	FUND SYMBOL	ACRES/UNITS	RATE

AMOUNT	ANV. DATE	EXP. DATE	BILL CYC.	S/C	DISTRICT	NEXT BILL	MISC. DATA	U of M	ACTUAL UNITS

APPLY REMITTANCE

ACTION	FUND SYMBOL	CTY.	AMOUNT
FILING FEE			
RENTAL			
UNEARNED			
REFUND			
TOTAL			
AMOUNT DUE			

Remarks:  
*AMC 157677-157681*  
*138597*  
*139185*  
*70793*  
*214483*  
*SR*

BY: \_\_\_\_\_ DATE: \_\_\_\_\_

Lease in Escrow?  
 KGS?      Of Interest?  
 Auto Escalates?      Operating Rights?  
 Auto Renew?      Operator  
                                  Bond Filed?

**FOR MMS USE ONLY**

BILLEE	FOREST REFUGE
NUMBER	
OCS SECTION	
CODE	



## MAINTENANCE FEE PAYMENT

\$100.00 MAINTENANCE FEE PAYMENT DUE ON OR BEFORE AUGUST 31, 19 5  
 IN LIEU OF ASSESSMENT WORK FOR THE UPCOMING ASSESSMENT  
 YEAR BEGINNING SEPTEMBER 1 OF THE YEAR NOTED ABOVE.

BUREAU OF LAND MANAGEMENT  
 ARIZONA STATE OFFICE  
 3707 NORTH 7TH STREET  
 PHOENIX, AZ 85014 (OR)  
 P.O. BOX 16563, PHOENIX, AZ 85011

AMC 70793

AMC 214483

COUNT: 2 \$ 200.00 INT: DLL  
 FOR OFFICIAL USE ONLY

THE CLAIMS ARE SITUATED IN Pinal COUNTY,  
 ARIZONA.

BLM SERIAL NUMBERS	NAMES OF CLAIMS OR SITES
A MC _____ THRU A MC _____	_____
COUNTY BOOK/DOCKET _____, PAGE(S) OR FEE NO(S) _____	_____
A MC _____ THRU A MC _____	_____
COUNTY BOOK/DOCKET _____, PAGE(S) OR FEE NO(S) _____	_____

(OR) IF NOT CONSECUTIVE NUMBERS LIST SEPARATELY BELOW:

BLM SERIAL NUMBERS	NAME OF CLAIMS/SITES	COUNTY BOOK/DOCKET & PAGE OR FEE NUMBER
A MC <u>70793</u>	<u>Hilltop</u>	<u>Book 611 pg 138</u>
A MC <u>214483</u>	<u>Hilltop II</u>	<u>Book 1204 pg 619</u>
A MC _____	_____	_____
A MC _____	_____	_____
A MC _____	_____	_____
A MC _____	_____	_____
A MC _____	_____	_____
A MC _____	_____	_____
A MC _____	_____	_____
A MC _____	_____	_____

CLAIMANT'S NAME: W. H. Graham - sole owner - (only owner)

ADDRESS: 4601 N. Apache Tr. CITY: Apache Jct. STATE: Az.

CHECK HERE IF THIS IS A CHANGE OF ADDRESS PHONE: ( ) None ZIP: 85219

SIGNATURE W. H. Graham  
 TO RECORD WITH THE COUNTY, ONE CLAIMANT OR THE AGENT MUST SIGN  
Paid under protest  
 LIST ALL ADDITIONAL OWNERS ON REVERSE SIDE OF THIS FORM

TIME STAMP

FOR OFFICIAL USE ONLY

ENTERED INTO COMPUTER: \_\_\_\_\_ DATE: AUG 14 1995 INITIALS: JAB VERIFIED: JD

RECEIVED  
 B.L.M. AZ STATE OFFICE  
 JUL 31 10 08 AM '95  
 PHOENIX ARIZONA



43 CFR 3833.0-5(e) (August 30, 1994) REQUIRES THAT THE NAMES OF ALL OF THE OWNERS AND THEIR CURRENT ADDRESSES SHALL BE IDENTIFIED ON ALL INSTRUMENTS REQUIRED TO BE RECORDED OR FILED BY THE REGULATIONS, 43 CFR SUBPART 3833.

CLAIMANT'S NAME: W. H. Graham  
ADDRESS: 4601 N. Apache Tr. CITY: Apache Jct. STATE: AZ  
 CHECK HERE IF THIS IS CHANGE OF ADDRESS PHONE: (      ) None ZIP: 85219

CLAIMANT'S NAME: \_\_\_\_\_  
ADDRESS: \_\_\_\_\_ CITY: \_\_\_\_\_ STATE: \_\_\_\_\_  
 CHECK HERE IF THIS IS CHANGE OF ADDRESS PHONE: (      ) \_\_\_\_\_ ZIP: \_\_\_\_\_

CLAIMANT'S NAME: \_\_\_\_\_  
ADDRESS: \_\_\_\_\_ CITY: \_\_\_\_\_ STATE: \_\_\_\_\_  
 CHECK HERE IF THIS IS CHANGE OF ADDRESS PHONE: (      ) \_\_\_\_\_ ZIP: \_\_\_\_\_

CLAIMANT'S NAME: \_\_\_\_\_  
ADDRESS: \_\_\_\_\_ CITY: \_\_\_\_\_ STATE: \_\_\_\_\_  
 CHECK HERE IF THIS IS CHANGE OF ADDRESS PHONE: (      ) \_\_\_\_\_ ZIP: \_\_\_\_\_

CLAIMANT'S NAME: \_\_\_\_\_  
ADDRESS: \_\_\_\_\_ CITY: \_\_\_\_\_ STATE: \_\_\_\_\_  
 CHECK HERE IF THIS IS CHANGE OF ADDRESS PHONE: (      ) \_\_\_\_\_ ZIP: \_\_\_\_\_

CLAIMANT'S NAME: \_\_\_\_\_  
ADDRESS: \_\_\_\_\_ CITY: \_\_\_\_\_ STATE: \_\_\_\_\_  
 CHECK HERE IF THIS IS CHANGE OF ADDRESS PHONE: (      ) \_\_\_\_\_ ZIP: \_\_\_\_\_

CLAIMANT'S NAME: \_\_\_\_\_  
ADDRESS: \_\_\_\_\_ CITY: \_\_\_\_\_ STATE: \_\_\_\_\_  
 CHECK HERE IF THIS IS CHANGE OF ADDRESS PHONE: (      ) \_\_\_\_\_ ZIP: \_\_\_\_\_

UNITED STATES  
DEPARTMENT OF THE INTERIOR  
BUREAU OF LAND MANAGEMENT

RECEIPT AND ACCOUNTING ADVICE

NO. **2147337** 04

WG/AZ 07/31/95

Subject: CLAIM MAINTENANCE FEE 1996 (2)

1 5 13 200.00

Applicant:  
W. H. GRAHAM  
4601 N. APACHE TR.  
APACHE JCT. AZ. 85219

Remitter: SAME CASH

**ENTERED IN COMPUTER**

Assignor:

AUG 14 1995 *JAB*

LEASE MANAGEMENT DATA									
<input type="checkbox"/> NEW <input type="checkbox"/> UPDATE <input type="checkbox"/> PAYMENT									
ORIGINAL SERIAL NO.	ASG.	TYPE	ST.	CTY.	FUND SYMBOL			ACRES/UNITS	RATE
AMC 70793, ET AL									
AMOUNT	ANV. DATE	EXP. DATE	BILL CYC.	S/C	DISTRICT	NEXT BILL	MISC. DATA	U of M	ACTUAL UNITS
ASSIGNMENT SERIAL NO.	ASG.	TYPE	ST.	CTY.	FUND SYMBOL			ACRES/UNITS	RATE
AMOUNT	ANV. DATE	EXP. DATE	BILL CYC.	S/C	DISTRICT	NEXT BILL	MISC. DATA	U of M	ACTUAL UNITS

APPLY REMITTANCE

ACTION	FUND SYMBOL	CTY.	AMOUNT
FILING FEE			
RENTAL			
UNEARNED			
REFUND			
TOTAL			
AMOUNT DUE			

Remarks:  
*AMC 70793*  
*AMC 214483*

BY: \_\_\_\_\_ DATE: \_\_\_\_\_

Lease in Escrow?  
 KGS?                      Of Interest?  
 Auto Escalates?            Operating Rights?  
 Auto Renew?                Operator  
    Bond Filed?

**FOR MMS USE ONLY**

BILLEE	FOREST REFUGE
NUMBER	
OCS SECTION	
CODE	



UNITED STATES  
DEPARTMENT OF THE INTERIOR  
BUREAU OF LAND MANAGEMENT

RECEIPT AND ACCOUNTING ADVICE

NO. **2147337** 04

WG/AZ 07/31/95

Subject: CLAIM MAINTENANCE FEE 1996 (2) 1 5 13 200.00

Applicant:  
W. H. GRAHAM  
4601 N. APACHE TR.  
APACHE JCT. AZ. 85219

Remitter: SAME CASH

ENTERED IN COMPUTER

AUG 14 1995

*JAB*

LEASE MANAGEMENT DATA  NEW  UPDATE  PAYMENT

ORIGINAL SERIAL NO.	ASG.	TYPE	ST.	CTY.	FUND SYMBOL	ACRES/UNITS	RATE
AMC 70793, ET AL							

AMOUNT	ANV. DATE	EXP. DATE	BILL CYC.	S/C	DISTRICT	NEXT BILL	MISC. DATA	U of M	ACTUAL UNITS

ASSIGNMENT SERIAL NO.	ASG.	TYPE	ST.	CTY.	FUND SYMBOL	ACRES/UNITS	RATE

AMOUNT	ANV. DATE	EXP. DATE	BILL CYC.	S/C	DISTRICT	NEXT BILL	MISC. DATA	U of M	ACTUAL UNITS

APPLY REMITTANCE

ACTION	FUND SYMBOL	CTY.	AMOUNT
FILING FEE			
RENTAL			
UNEARNED			
REFUND			
TOTAL			
AMOUNT DUE			

Remarks:

*AMC 70793*  
*AMC 214483*

BY:

DATE:

Lease in Escrow?

KGS? Of Interest?

Auto Escalates? Operating Rights?

Auto Renew? Operator

Bond Filed?

FOR MMS USE ONLY

BILLEE	FOREST REFUGE
NUMBER	
OCS SECTION	
CODE	



**\$100.00 MAINTENANCE FEE PAYMENT  
FOR 1995 IN LIEU OF ASSESSMENT  
DUE ON OR BEFORE AUGUST 31, 1994**

BUREAU OF LAND MANAGEMENT  
ARIZONA STATE OFFICE  
3707 N. 7TH STREET  
PHOENIX, ARIZONA 85014 (OR)  
P. O. BOX 16563, ZIP CODE 85011

*AMC 157677*  
*AMC 70793*  
*AMC 138596*  
*AMC 139185*  
*AMC 214483*  
COUNT: 11 \$ 1100.00 *sepm*  
FOR OFFICIAL USE ONLY

*8/18/94  
payment by ck. 3414  
Doubt*

*8/22/94*

B L M SERIAL NUMBERS	NAMES OF CLAIMS/SITES
A MC <u>157677</u> THRU A MC <u>157681</u> ✓	<u>OK Mill sites 1-5</u> ✓
A MC <u>138596</u> THRU A MC <u>138598</u> ✓	<u>Oxford, Oxford 2, Aztex</u>
A MC _____ THRU A MC _____	_____

(OR) IF NOT CONSECUTIVE NUMBERS, LIST SEPARATELY BELOW:

B L M SERIAL NUMBERS	NAMES OF CLAIMS/SITES
A MC <u>139185</u> ✓	<u>Nettie</u> ✓
A MC <del><u>Hilltop</u></del>	<del>_____</del>
A MC <u>70793</u> ✓	<u>Hilltop</u> ✓
A MC <u>214483</u> ✓	<u>Hilltop 2</u> ✓
A MC _____	_____
A MC _____	_____
A MC _____	_____
A MC _____	_____
A MC _____	_____
A MC _____	_____
A MC _____	_____
A MC _____	_____

*already pd  
for (#2061896,  
7-13-94)*

RECEIVED  
AZ STATE OFFICE  
AUG 27 94  
9:00 A.M.  
PHOENIX, ARIZONA

CLAIMANT'S NAME: Apache Gold  
ADDRESS: P.O. Box 1445  
CITY: Apache Junction STATE: Az  
PHONE: (602) 983-0694 ZIP: 85220

TIME  
STAMP

CHECK HERE IF THIS IS A CHANGE OF ADDRESS.

FOR OFFICIAL USE ONLY  
ENTERED INTO COMPUTER: 8-31-94 DATE  
JB INITIALS  
9-1-94 VERIFIED  
E. Atala

UNITED STATES  
DEPARTMENT OF THE INTERIOR  
BUREAU OF LAND MANAGEMENT

RECEIPT AND ACCOUNTING ADVICE

No. 2096139

WG/AZ

08/22/94

Subject: CLAIM MAINTENANCE FEE 1995 (11 )

2 76 13

1,100.00

Applicant:

APACHE GOLD  
BOX 1445  
APACHE JCT. AZ. 85220

SAME CK. 3414

Remitter: 983-0694

Assignor:

LEASE MANAGEMENT DATA									
<input type="checkbox"/> NEW <input type="checkbox"/> UPDATE <input type="checkbox"/> PAYMENT									
ORIGINAL SERIAL NO.	ASG.	TYPE	ST.	CTY.	FUND SYMBOL			ACRES/UNITS	RATE
AMC 157677, ET AL									
AMOUNT	ANV. DATE	EXP. DATE	BILL CYC.	S/C	DISTRICT	NEXT BILL	MISC. DATA	U of M	ACTUAL UNITS
ASSIGNMENT SERIAL NO.	ASG.	TYPE	ST.	CTY.	FUND SYMBOL			ACRES/UNITS	RATE
AMOUNT	ANV. DATE	EXP. DATE	BILL CYC.	S/C	DISTRICT	NEXT BILL	MISC. DATA	U of M	ACTUAL UNITS

APPLY REMITTANCE

ACTION	FUND SYMBOL	CTY.	AMOUNT
FILING FEE			
RENTAL			
UNEARNED			
REFUND			
TOTAL			
AMOUNT DUE			

Remarks: AMC  
 157677-157681 5  
 138596-138598 3  
 139185  
 70793 - already pd for  
 214483 (# 2061896, 7-13-94) 1  
 We will keep duplicate rent (see telephone call)  
 BY: [Signature] DATE: 8/29/94

Lease in Escrow?  
 KGS?                      Of Interest?  
 Auto Escalates?            Operating Rights?  
 Auto Renew?                Operator  
    Bond Filed?

**FOR MMS USE ONLY**

BILLEE NUMBER	FOREST REFUGE
OCS SECTION	
CODE	



**\$100.00 MAINTENANCE FEE PAYMENT  
FOR 1995 IN LIEU OF ASSESSMENT  
DUE ON OR BEFORE AUGUST 31, 1994**

BUREAU OF LAND MANAGEMENT  
ARIZONA STATE OFFICE  
3707 N. 7TH STREET  
PHOENIX, ARIZONA 85014 (OR)  
P. O. BOX 16563, ZIP CODE 85011

<u>70793</u>
<u>214483</u>
COUNT: _____ \$ _____
FOR OFFICIAL USE ONLY

B L M SERIAL NUMBERS

NAMES OF CLAIMS/SITES

A MC _____ THRU A MC _____	
A MC _____ THRU A MC _____	
A MC _____ THRU A MC _____	

(OR) IF NOT CONSECUTIVE NUMBERS, LIST SEPARATELY BELOW:

B L M SERIAL NUMBERS

NAMES OF CLAIMS/SITES

A MC <u>70793</u>	<u>Hilltop</u>
A MC <u>214483</u>	<u>Hilltop II</u>
A MC _____	
A MC _____	
A MC _____	
A MC _____	
A MC _____	
A MC _____	
A MC _____	
A MC _____	
A MC _____	
A MC _____	

RECEIVED  
 B.L.M. AZ STATE OFFICE  
 JUL 19 12 47 PM '94  
 PHOENIX, ARIZONA

CLAIMANT'S NAME: <u>Rae Ann Graham</u>	TIME STAMP
ADDRESS: <u>4601 N. Apache Trail</u>	
CITY: <u>Apache Jct.</u> STATE: <u>Arizona</u>	
PHONE: ( ) _____ ZIP: <u>85219</u>	
<input type="checkbox"/> CHECK HERE IF THIS IS A CHANGE OF ADDRESS.	

FOR OFFICIAL USE ONLY		
ENTERED INTO COMPUTER: <u>7-14-94</u>	<u>TR</u>	<u>SR</u>
DATE	INITIALS	VERIFIED





# United States Department of the Interior

## BUREAU OF LAND MANAGEMENT

Phoenix District Office  
2015 West Deer Valley Road  
Phoenix, Arizona 85027

### NOTICE OF INTENT

Instructions for Operators: Please complete in as much detail as possible. Additional sheets can be used if necessary. Return this form to the address above C/O Phoenix Resource Area 15 calendar days prior to commencing operations.

1. Name and mailing address of claimant and operator.

Rae Ann Graham  
4601 N. Apache Trail  
Apache Jct. Arizona 85219  
Telephone number: \_\_\_\_\_

2. Name of mining claims, legal descriptions (township, range and section) and A.M.C. or M.S. number.

Hilltop AMC 70793 1 N. 8 E. Sec. 2  
Hilltop Two AMC 214483 1 N. 8 E. Sec. 2

3. Describe the activities proposed, type of equipment to be used, total surface area to be disturbed and access to claims. Please include a map locating the site on the ground.

Excavating with backhoe. Will trench up to approx. 16 feet in depth, approx. 20 feet long, and approx. 3 foot in width. Activities proposed are as previously discussed at location with Ron Smith.

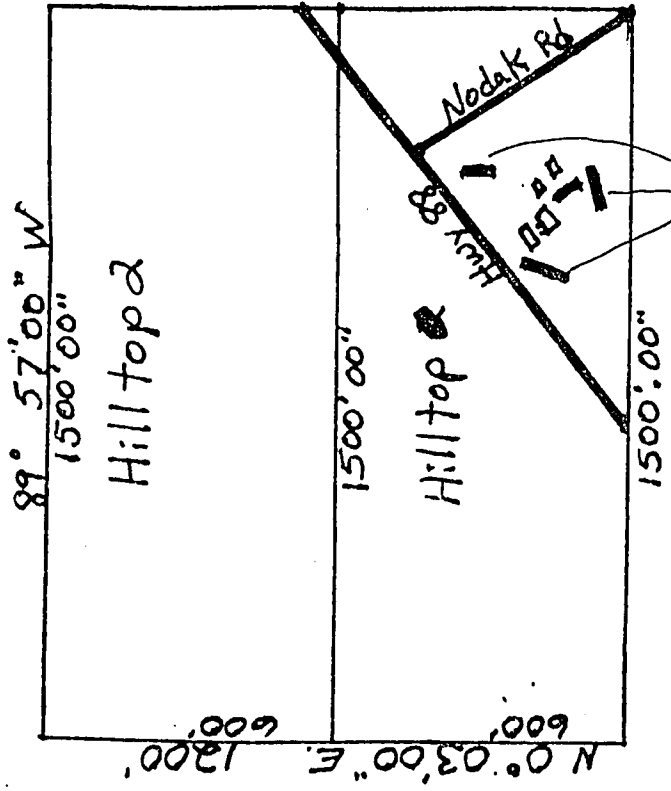
4. Will construction or improvement of access involve cuts of 3 feet or more on the inside edge? No.

5. I will complete reclamation of all disturbed sites during my operations in accordance with 43 CFR 3809.1-3(d) and all reasonable measures will be taken to prevent unnecessary or undue degradation of the Federal lands during operations.

July 11, 1994  
Date

Rae Ann Graham  
Signature of Claimant or Operator

RECEIVED  
BLM, AZ STATE OFFICE  
JUL 13 12 47 PM '94  
PHOENIX, ARIZONA



Proposed trench sites

RECEIVED  
 BLM, AZ STATE OFFICE  
 PHOENIX, ARIZONA  
 JUL 13 12 47 PM '94

UNITED STATES  
DEPARTMENT OF THE INTERIOR  
BUREAU OF LAND MANAGEMENT

RECEIPT AND ACCOUNTING ADVICE

NO. 2061896

BF/AZ 07/13/94

OK

200.00

04

Subject: CLAIM MAINTENANCE FEE 1995 (2)

2 1 13

Applicant:

RAE ANN GRAHAM  
4601 N. APACHE TRAIL  
APACHE JUNCTION, AZ 85219 SAME - CASH

Remitter:

Assignor:

LEASE MANAGEMENT DATA  NEW  UPDATE  PAYMENT

ORIGINAL SERIAL NO.	ASG.	TYPE	ST.	CTY.	FUND SYMBOL	ACRES/UNITS	RATE
AMC 70793, 214483							

AMOUNT	ANV. DATE	EXP. DATE	BILL CYC.	S/C	DISTRICT	NEXT BILL	MISC. DATA	U of M	ACTUAL UNITS

ASSIGNMENT SERIAL NO.	ASG.	TYPE	ST.	CTY.	FUND SYMBOL	ACRES/UNITS	RATE

AMOUNT	ANV. DATE	EXP. DATE	BILL CYC.	S/C	DISTRICT	NEXT BILL	MISC. DATA	U of M	ACTUAL UNITS

APPLY REMITTANCE

ACTION	FUND SYMBOL	CTY.	AMOUNT
FILING FEE			
RENTAL			
UNEARNED			
REFUND			
TOTAL			
AMOUNT DUE			

Remarks:

BY:

DATE:

- Lease in Escrow?
- KGS? Of Interest?
- Auto Escalates? Operating Rights?
- Auto Renew? Operator
- Bond Filed?

FOR MMS USE ONLY

BILLEE	FOREST REFUGE
NUMBER	
OCS SECTION	
CODE	



AMC 138596 mH  
AMC 139185  
AMC 70793  
AMC 214483  
AMC 157677

STATE OF ARIZONA, County of PINAL ) SS:

CERTIFICATION OF PAYMENT OF RENTAL FEE  
IN LIEU OF AFFIDAVIT OF ANNUAL ASSESSMENT WORK

lji  
7-25-94

Donald L. Housley, being first duly sworn, deposes and says that:

1. He is one of the owners of the following described unpatented lode and placer mining claims situated in PINAL County, Arizona (the "Claims"), the location notices of which are of record in said county, and in the records of the Arizona State Office of the Bureau of Land Management under the file numbers indicated as follows:

Nettie Book 1079 P262 AMC 139185  
Name of Claim County Recorder's Data BLM Serial AMC No.

Located in Sec(s) 1 Township 1N Range 8E

Oxford Book 1075 P907 AMC 138596  
Name of Claim County Recorder's Data BLM Serial AMC No.

Located in Sec(s) 1&2 Township 1N Range 8E

2. Pursuant to Amendment Number 18 of H.R. 5503, of the Department of the Interior and Related Agencies Appropriations Act, 1993, owner has paid a rental fee of \$100 per claim for the assessment year ending September 1, 1993, and an advance rental of \$100 per claim for the assessment year beginning on September 1, 1993, in lieu of recording an affidavit of performance of annual assessment work. BALANCE OF CLAIMS ON REVERSE SIDE.  
Mill sites on Reverse side

3. The name and address of the owners of the Claim for which this Certificate is prepared is Apache Gold  
P.O. Box 1445, Apache Junction, AZ 85217 THIS IS NOT A CHANGE OF ADDRESS.

4. The Claims are held and claimed by the owner for the valuable mineral contained therein, and the owner intends to continue development of the claims.

DATED this 28<sup>th</sup> day of August, 19 93

(over) Donald L. Housley

The foregoing instrument was acknowledged before me this 30 day of August, 19 93 by

Donald L. Housley

Pamela Poarch  
Notary Public

My Commission Expires: My Commission Expires Aug. 31, 1997

RECEIVED  
BLM, AZ STATE OFFICE  
PHOENIX, ARIZONA  
AUG 30 1 06 PM '93

93+94  
ENTERED IN COMPUTER

10/15/93 mH

Other side

11 TOTAL

## CLAIMS

<u>NAME of CLAIM</u>	<u>County Recorder DATA</u>	<u>BLM Serial AMC No</u>
Oxford #2	Book 1076 P 302	AMC 138597 Sec 1
Aztec	Book 1075 P 909	AMC 138598 Sec 1
Hill Top	Book 800 P 161 10793 ✓	AMC 70793 Sec 2
Hill Top #2	Book 1204 P 619 214483 ✓	AMC 214483 Sec 2

Duplicate Payment

ALL CLAIMS are in T1N R8E Salt River Base  
 8 Meridian Pinal County, Gold Field Mining District.

## Mill Sites

<u>Mill site Name</u>	<u>County Recorder Data</u>	<u>BLM Serial AMC No.</u>
OK mill site #1	Book 1099 P 563 157477 ✓	AMC 157677
OK mill site #2	Book 1099 P 565 ✓	AMC 157678
OK mill site #3	Book 1099 P 567 ✓	AMC 157679
OK mill site #4	Book 1099 P 569 ✓	AMC 157680
OK mill site #5	Book 1099 P 571 ✓	AMC 157681

ALL Mill Site are in Sec T1N, R8E Salt River Base  
 8 Meridian, Pinal County, Gold Field Mining District

These mill sites are held for processing ore  
 and activities associated with mining and  
 milling.

(over)

UNITED STATES  
DEPARTMENT OF THE INTERIOR  
BUREAU OF LAND MANAGEMENT

RECEIPT AND ACCOUNTING ADVICE

NO. 2025703

WG/AZ 08/30/93

Subject: CLAIM RENTAL FEE 1993 & 1994 (11) 2 100 13 2,200.00

Applicant:  
APACHE GOLD  
BOX 1445  
APACHE JCT. AZ 85217

Remitter: APACHE MINING DEV. INC.  
410 S. 10 W.  
FARMINGTON UTAH 84025  
801-451-8229

Assignor:

LEASE MANAGEMENT DATA  NEW  UPDATE  PAYMENT

ORIGINAL SERIAL NO.	ASG.	TYPE	ST.	CTY.	FUND SYMBOL	ACRES/UNITS	RATE
AMC 139185, ET AL							

AMOUNT	ANV. DATE	EXP. DATE	BILL CYC.	S/C	DISTRICT	NEXT BILL	MISC. DATA	U of M	ACTUAL UNITS

ASSIGNMENT SERIAL NO.	ASG.	TYPE	ST.	CTY.	FUND SYMBOL	ACRES/UNITS	RATE

AMOUNT	ANV. DATE	EXP. DATE	BILL CYC.	S/C	DISTRICT	NEXT BILL	MISC. DATA	U of M	ACTUAL UNITS

APPLY REMITTANCE

ACTION	FUNDSYMBOL	CTY.	AMOUNT
FILING FEE			
RENTAL			
UNEARNED			
REFUND			\$400.00
TOTAL			
AMOUNT DUE			

Remarks:

Duplicate Payment - 70793 + 214483  
See Acct Adv 2044364 8-23-93

BY: *Luis J. Canel* DATE: 1-25-94

FOR MMS USE ONLY

- Lease in Escrow?
- KGS? Of Interest?
- Auto Escalates? Operating Rights?
- Auto Renew? Operator
- Bond Filed?

BILLEE NUMBER	FOREST REFUGE
OCS SECTION CODE	



70793  
214483  
SW

STATE OF ARIZONA, County of Pinal ) SS:

**CERTIFICATION OF PAYMENT OF RENTAL FEE  
IN LIEU OF AFFIDAVIT OF ANNUAL ASSESSMENT WORK**

W.H. Graham - sole owner, being first duly sworn, deposes and says that:

1. He is one of the owners of the following described unpatented lode and placer mining claims situated in Pinal County, Arizona (the "Claims"), the location notices of which are of record in said county, and in the records of the Arizona State Office of the Bureau of Land Management under the file numbers indicated as follows:

Hilltop ✓ Name of Claim      611 pg 138 County Recorder's Data      70793 ✓ BLM Serial AMC No.

Located in Sec(s) 2, Township 1N Range 8E

Hilltop II ✓ Name of Claim      1204 pg 619 County Recorder's Data      214483 ✓ BLM Serial AMC No.

Located in Sec(s) 2, Township 1N Range 8E

RECEIVED  
BLM AZ STATE OFFICE  
PHOENIX, ARIZONA  
AUG 23 2 10 PM '93

2. Pursuant to Amendment Number 18 of H.R. 5503, of the Department of the Interior and Related Agencies Appropriations Act, 1993, owner has paid a rental fee of \$100 per claim for the assessment year ending September 1, 1993, and an advance rental of \$100 per claim for the assessment year beginning on September 1, 1993, in lieu of recording an affidavit of performance of annual assessment work. Owner further states, however, that mineral production activities have occurred upon the Claims during the past assessment year that would have ordinarily qualified as annual assessment work.

3. The name and address of the owners of the Claim for which this Certificate is prepared is W.H. Graham  
4601 N. Hwy 88 Apache Jct. Az 85219 THIS IS NOT A CHANGE OF ADDRESS.

4. The Claims are held and claimed by the owner for the valuable mineral contained therein, and the owner intends to continue development of the claims.

DATED this 23 day of August, 1993. Paid under protest.


W.H. Graham

The foregoing instrument was acknowledged before me this 23 day of Aug., 1993 by W. H. Graham

Anthony Smith  
Notary Public

My Commission Expires: July 1, 1997

E. Stob  
1-5-94



93 + 94 Rental  
**ENTERED IN COMPUTER**  
9-14-93 Seimas



UNITED STATES  
DEPARTMENT OF THE INTERIOR  
BUREAU OF LAND MANAGEMENT

RECEIPT AND ACCOUNTING ADVICE

NO. 2044364 04

WB/AZ 08/23/93

Subject: CLAIM RENTAL FEE 1993 & 1994 (2) 1 28 13 400.00

Applicant:  
W. H. GRAHAM  
4601 N. HWY. 88  
APACHE JCT. AZ 85219

Remitter: SAME CASH  
671-0292

*gi*

Assignor:

LEASE MANAGEMENT DATA  NEW  UPDATE  PAYMENT

ORIGINAL SERIAL NO.	ASG.	TYPE	ST.	CTY.	FUND SYMBOL	ACRES/UNITS	RATE
AMC 70793, ET AL							

AMOUNT	ANV. DATE	EXP. DATE	BILL CYC.	S/C	DISTRICT	NEXT BILL	MISC. DATA	U of M	ACTUAL UNITS

ASSIGNMENT SERIAL NO.	ASG.	TYPE	ST.	CTY.	FUND SYMBOL	ACRES/UNITS	RATE

AMOUNT	ANV. DATE	EXP. DATE	BILL CYC.	S/C	DISTRICT	NEXT BILL	MISC. DATA	U of M	ACTUAL UNITS

APPLY REMITTANCE

ACTION	FUND SYMBOL	CTY.	AMOUNT
FILING FEE			
RENTAL			
UNEARNED			
REFUND			
TOTAL			
AMOUNT DUE			

Remarks:

BY: \_\_\_\_\_ DATE: \_\_\_\_\_

- Lease in Escrow?
- KGS? Of Interest?
- Auto Escalates? Operating Rights?
- Auto Renew? Operator
- Bond Filed?

FOR MMS USE ONLY	
BILLEE NUMBER	FOREST REFUGE
OCS SECTION	
CODE	



Return Document to:

W. H. Graham  
4601 N. Hwy 88  
Apache Jct. Az 85219

For BLM Use Only

AZ-3850-1 (July 1992)

AMC. 70793
214483
302
4

Telephone # ( )-

CHECK ONE

**AFFIDAVIT OF PERFORMANCE OF ANNUAL WORK**

Also fill in ITEMS 1 through 9 and the reverse side of this document.

**NOTICE OF INTENTION TO HOLD**

I intend to hold the claim(s) /site(s) listed on the reverse side of this document for the calendar year 19\_\_\_\_. Also fill in ITEMS 1 through 4 and ITEM 9.

NOTICES OF INTENTION TO HOLD ARE FOR MILL SITES AND TUNNEL SITES OR FOR MINING CLAIMS WHEN ASSESSMENT WORK HAS NOT BEEN DONE, REGARDLESS OF WHETHER THE ANNUAL ASSESSMENT HAS BEEN SUSPENDED, DEFERRED, OR NOT YET ACCRUED. THE FILING OF A NOTICE OF INTENTION TO HOLD SHALL NOT RELIEVE THE OWNER OF COMPLYING WITH FEDERAL AND STATE LAWS PERTAINING TO THE PERFORMANCE OF ANNUAL ASSESSMENT WORK. NOTICES OF INTENTION TO HOLD FOR MILL SITES OR TUNNEL SITES NEED NOT BE COUNTY RECORDED. FOR MINING CLAIMS THE FORM FILED WITH BLM MUST BE IDENTICAL TO THE ONE THAT WAS OR WILL BE FILED WITH THE COUNTY.

Evidence of Annual Assessment Work or a Notice of Intention to Hold must be filed each calendar year following the calendar year in which the Claim/site was located.

ALL CLAIMS LISTED ON A SINGLE AFFIDAVIT MUST BE CONTIGUOUS.

1. State of Arizona, County of Pinal ss:
2. I, (Name) W. H. Graham
3. Reside at (Address) 4601 N. Hwy 88  
City Apache Junction, County Pinal, State Az, Zip 85219

being duly sworn, deposes and says that he/she is a citizen of the United States, more than eighteen years of age, that all of the facts set forth in this affidavit/notice, subject to the provisions and penalties of 18 USC 1001 pertaining to the filing of false, fictitious, or fraudulent statements with the United States, are true and correct according to the best of my knowledge, information and belief.

4. Owner's Name and Address (If not shown in items 1-3 above) CHECK HERE IF THIS IS A CHANGE OF ADDRESS

5. That I am personally acquainted with the mining claim(s). The work and improvements were made by and at the expense of the owner(s) of said claim(s). Said contiguous group of claims, listed on the reverse side of this document, are situated in the Goldfield Mining District, Pinal County, Arizona

6. That between the dates starting at 12 o'clock noon on September 1, 1991 and ending at 12 o'clock noon on September 1, 1992 at least \$ 8000.00 dollars worth of work and improvements were done and performed upon said claim(s) or upon one or more of a contiguous group of claims for the benefit of all, or wholly or partly outside of a contiguous group of claims for the benefit of all, not including the location work.

7. That the following persons were employed to perform the work and improvements described herein: \_\_\_\_\_

8. That the work and improvements performed were: Checked stakes & maintained markers. Digging and sampling, did assay work. Concentrated ore. Maintained roads. Built and building equipment.

9. Dated 12/21/92, Signature Rae Ann Graham

SUBSCRIBED AND SWORN TO before me, a Notary Public, this 21<sup>st</sup> day of December 1992

by Rae Ann Graham  
Notary Public M. Moody

MY COMMISSION EXPIRES 13 September 1994

This form is for the purpose of complying with the laws of the United States Department of the Interior, Bureau of Land Management and the State of Arizona pertaining to assessment work and/or a notice of intention to hold. 30 USC 28, 43 CFR 3833.2, ARS 27-208. Subject to Paperwork Reduction Act and Privacy Act statements available at the BLM AZ State Office. The form is not copyrighted. It may be reproduced without restriction.

For BLM Use Only

PHOENIX, ARIZONA  
DEC 21 11 00 AM '92  
RECEIVED  
BLM AZ STATE OFFICE

707  
2144



If the claims/sites have consecutive BLM #'s and are in the same Township, Range and Section(s) they may be listed as follows:

SAMPLE 1-10      A MC 19640-49      Dkt/Pg # 1025/1-10 (or)      4N      20W 36  
 RECORDING # 9106173-82

CLAIM/SITE NAME	SERIAL NUMBER	Dkt/Pg or Recording # of ORIGINAL LOCATION NOTICE!	TWN SHP	RNG	SEC(S)
1. Hilltop	✓ A MC 70793	✓ Book 611 pg. 138	1N	8E	2
2. Hilltop #	✓ A MC 214483	Book 1204 pg 619	1N	8E	2
3.	A MC				
4.	A MC				
5.	A MC				
6.	A MC				
7.	A MC				
8.	A MC				
9.	A MC				
10.	A MC				
11.	A MC				
12.	A MC				
13.	A MC				
14.	A MC				
15.	A MC				
16.	A MC				
17.	A MC				
18.	A MC				
19.	A MC				
20.	A MC				
21.	A MC				
22.	A MC				
23.	A MC				
24.	A MC				
25.	A MC				
26.	A MC				
27.	A MC				
28.	A MC				
29.	A MC				
30.	A MC				

FILE WITH: Bureau of Land Management, 3707 North 7th Street, P. O. Box 16563, Phoenix, Arizona 85011 and the respective county recorder, ON OR BEFORE DECEMBER 30th (NOT THE 31st). BLM REQUIRES A \$5.00 NONREFUNDABLE SERVICE CHARGE FOR EACH MINING CLAIM. MILL SITE OR TUNNEL SITE. ANNUAL FILINGS THAT ARE NOT ACCOMPANIED BY PROPER SERVICE CHARGES WILL BE RETURNED WITHOUT FURTHER ACTION BY BLM.

UNITED STATES  
DEPARTMENT OF THE INTERIOR  
BUREAU OF LAND MANAGEMENT

RECEIPT AND ACCOUNTING ADVICE

NO. 1905802 04

WB/AZ

12/21/92

OK

10.00

Subject: AFFIDAVITS OF ASSESSMENT WORK (2)

1 24 12

Applicant:

W H GRAHAM  
4601 N HWY 88  
APACHE JCT AZ 85219

SAME CA

Remitter:

Assignor:

LEASE MANAGEMENT DATA									
<input type="checkbox"/> NEW <input type="checkbox"/> UPDATE <input type="checkbox"/> PAYMENT									
ORIGINAL SERIAL NO.	ASG.	TYPE	ST.	CTY.	FUND SYMBOL			ACRES/UNITS	RATE
AMC 70793, ET AL									

AMOUNT	ANV. DATE	EXP. DATE	BILL CYC.	S/C	DISTRICT	NEXT BILL	MISC. DATA	U of M	ACTUAL UNITS

ASSIGNMENT SERIAL NO.	ASG.	TYPE	ST.	CTY.	FUND SYMBOL			ACRES/UNITS	RATE

AMOUNT	ANV. DATE	EXP. DATE	BILL CYC.	S/C	DISTRICT	NEXT BILL	MISC. DATA	U of M	ACTUAL UNITS

APPLY REMITTANCE			
ACTION	FUND SYMBOL	CTY.	AMOUNT
FILING FEE			
RENTAL			
UNEARNED			
REFUND			
TOTAL			
AMOUNT DUE			

Remarks:

Ack  
Bof

BY: \_\_\_\_\_ DATE: \_\_\_\_\_

Lease in Escrow?  
 KGS?                      Of Interest?  
 Auto Escalates?            Operating Rights?  
 Auto Renew?                Operator  
    Bond Filed?

FOR MMS USE ONLY		
BILLEE		FOREST REFUGE
NUMBER		
OCS SECTION		
CODE		



70793  
138596  
139185  
214483  
JR

(1) 6/4/5

STATE OF ARIZONA, I hereby certify that the within instrument was filed and  
County of \_\_\_\_\_ ss. recorded \_\_\_\_\_ 19\_\_\_\_ at \_\_\_\_\_ in  
In Docket No \_\_\_\_\_ Page \_\_\_\_\_ at the request of \_\_\_\_\_

Fee No:

When recorded mail to  
Donald Housley  
Box 1445  
Apache Jct., Az  
85217

Witness my hand and seal \_\_\_\_\_

By \_\_\_\_\_

PHOENIX, ARIZONA  
9:00 A.M.

RECEIVED  
B.L.M. AZ STATE OFFICE  
DEC 9 1992

### AFFIDAVIT OF PERFORMANCE OF ANNUAL WORK

State of Arizona Pinal ss. County of \_\_\_\_\_

- The undersigned being duly sworn according to law deposes and says that they are a citizen of the United States, more than eighteen years of age and that all of the facts set forth in the affidavit are true and correct according to the best of their knowledge information and belief
- That they are personally acquainted with the following mining claims

Claim Name	Arizona Mining Claim Number	Claim Type	Location Notice Recorded in book or Docket No, Page No
<u>Nettie</u> ✓	<u>AMC 139185</u> ✓	<u>Lode</u>	<u>Book 1079, p 262</u>
<u>Oxford</u> ✓	<u>AMC 138596</u> ✓	<u>Lode</u>	<u>Book 1075 p 907</u>
<u>Oxford #2</u> ✓	<u>AMC 138597</u> ✓	<u>Lode</u>	<u>Book 1076 p 302</u>
<u>Aztex</u> ✓	<u>AMC 138598</u> ✓	<u>Lode</u>	<u>Book 1075 p 909</u>
<u>Hilltop</u> ✓	<u>AMC 70793</u> ✓	<u>Lode</u>	<u>Book 800 p 161</u>
<u>Hilltop #2</u> ✓	<u>AMC 214483</u> ✓	<u>Lode</u>	<u>Book 1204 p 619</u>

- That between the date of Sept 1 1991 and Aug 30, 1992 at least Six Hundred dollars (\$ 600.00 ) worth of work and improvements were done and performed upon this claim not including location work.
- The work and improvements were made by and at the expense of Apache Gold and Brad Denham owner of the mine whose address is Box 1445, Apache Junction Az 85217 for the purpose of complying with the laws of the United States pertaining to assessment of annual work.
- The name of the people employed by the owner to do the work and improvements were Apache Mining and Development Inc
- The work and improvements done were TAKING SAMPLES, ASSAY WORK opening up Vien Structure for testing

Date Nov 30 1992

Donald L. Housley

Subscribed to and sworn before me this 1st day of December 1992

Donald L. Housley

R. J. Casidea - Notary My Commission Expires June 29, 1995

707  
1385  
1391  
2144



70793  
214483  
SC  
hi

Return Document to:

W. H. Graham  
4601 N. Hwy 88  
Apache Junction  
Arizona 85219

Telephone # ( )-

For BLM Use Only


AZ-3850-1 (Aug 1991)

RECEIVED  
BLM AZ STATE OFFICE  
PHOENIX, ARIZONA  
DEC 18 11 50 AM '91

CHECK ONE

AFFIDAVIT OF PERFORMANCE OF ANNUAL WORK

Also fill in ITEMS 1 through 9 and the reverse side of this document.

NOTICE OF INTENTION TO HOLD

I intend to hold the claim(s) /site(s) listed on the reverse side of this document for the calendar year 19\_\_\_. Also fill in ITEMS 1 through 4 and ITEM 9.

NOTICES OF INTENTION TO HOLD ARE FOR MILL SITES AND TUNNEL SITES OR FOR MINING CLAIMS WHEN ASSESSMENT WORK HAS NOT BEEN DONE, REGARDLESS OF WHETHER THE ANNUAL ASSESSMENT HAS BEEN SUSPENDED, DEFERRED, OR NOT YET ACCRUED. THE FILING OF A NOTICE OF INTENTION TO HOLD SHALL NOT RELIEVE THE OWNER OF COMPLYING WITH FEDERAL AND STATE LAWS PERTAINING TO THE PERFORMANCE OF ANNUAL ASSESSMENT WORK. NOTICES OF INTENTION TO HOLD FOR MILL SITES OR TUNNEL SITES NEED NOT BE COUNTY RECORDED. FOR MINING CLAIMS THE FORM FILED WITH BLM MUST BE IDENTICAL TO THE ONE THAT WAS OR WILL BE FILED WITH THE COUNTY.

Evidence of Annual Assessment Work or a Notice of Intention to Hold must be filed each calendar year following the calendar year in which the Claim/site was located. ALL CLAIMS LISTED ON A SINGLE AFFIDAVIT MUST BE CONTIGUOUS.

1. State of Arizona, County of Pinal ss:
2. I, (Name) W. H. Graham
3. Reside at (Address) 4601 N. Hwy 88  
City Apache Junction, County Pinal, State Az, Zip 85219

being duly sworn, deposes and says that he/she is a citizen of the United States, more than eighteen years of age, that all of the facts set forth in this affidavit/notice, subject to the provisions and penalties of 18 USC 1001 pertaining to the filing of false, fictitious, or fraudulent statements with the United States, are true and correct according to the best of my knowledge, information and belief.

4. Owner's Name and Address (If not shown in items 1-3 above) CHECK HERE IF THIS IS A CHANGE OF ADDRESS   
W. H. Graham  
4601 N. Hwy 88 Entered in Comp. 12/18/92  
Apache Junction, AZ 85219 SC

5. That I am personally acquainted with the mining claim(s). The work and improvements were made by and at the expense of the owner(s) of said claim(s). Said contiguous group of claims, listed on the reverse side of this document, are situated in the Goldfield Mining District, Pinal County, Arizona

6. That between the dates starting at 12 o'clock noon on September 1, 19 90 and ending at 12 o'clock noon on September 1, 19 91 at least \$ 7000.00 dollars worth of work and improvements were done and performed upon said claim(s) or upon one or more of a contiguous group of claims for the benefit of all, or wholly or partly outside of a contiguous group of claims for the benefit of all, not including the location work.

7. That the following persons were employed to perform the work and improvements described herein: \_\_\_\_\_

8. That the work and improvements performed were: re-staked claims & maintained markers, digging & sampling, assay work, building equipment for mining, water well, maintaining & reconditioning roads, picked up trash & garbage from vacationers.

9. Dated Dec. 8, 1991, Signature W. H. Graham

SUBSCRIBED AND SWORN TO before me, a Notary Public, this 18 day of December 19 91

by W. H. GRAM

Notary Public Steve Morrison

MY COMMISSION EXPIRES \_\_\_\_\_ My Commission Expires June 27, 1993

For BLM Use Only

This form is for the purpose of complying with the laws of the United States Department of the Interior, Bureau of Land Management and the State of Arizona pertaining to assessment work and/or a notice of intention to hold. 30 USC 28, 43 CFR 3833.2, ARS 27-208. Subject to Paperwork Reduction Act and Privacy Act statements available at the BLM AZ State Office. The form is not copyrighted. It may be reproduced without restriction.



WA CONTINUATION EXPIRES 10/01/1983

If the claims/sites have consecutive BLM #'s and are in the same Township, Range and Section(s) they may be listed as follows:

SAMPLE 1-10      A MC 19640-49      Dkt/Pg # 1025/1-10 (or)      4N      20W 36  
RECORDING # 9106173-82

CLAIM/SITE NAME	SERIAL NUMBER	Dkt/Pg or Recording # of ORIGINAL LOCATION NOTICE!	TWN SHP	RNG	SEC(S)
1.	A MC				
2. Hilltop ✓	A MC 70793 ✓				
3. Hilltop 2 ✓	A MC 214483 ✓				
4.	A MC				
5.	A MC				
6.	A MC				
7.	A MC				
8.	A MC				
9.	A MC				
10.	A MC				
11.	A MC				
12.	A MC				
13.	A MC				
14.	A MC				
15.	A MC				
16.	A MC				
17.	A MC				
18.	A MC				
19.	A MC				
20.	A MC				
21.	A MC				
22.	A MC				
23.	A MC				
24.	A MC				
25.	A MC				
26.	A MC				
27.	A MC				
28.	A MC				
29.	A MC				
30.	A MC				

FILE WITH: Bureau of Land Management, 3707 North 7th Street, P. O. Box 16563, Phoenix, Arizona 85011 and the respective county recorder, ON OR BEFORE DECEMBER 30th (NOT THE 31st). BLM REQUIRES A \$5.00 NONREFUNDABLE SERVICE CHARGE FOR EACH MINING CLAIM, MILL SITE OR TUNNEL SITE. ANNUAL FILINGS THAT ARE NOT ACCOMPANIED BY PROPER SERVICE CHARGES WILL BE RETURNED WITHOUT FURTHER ACTION BY BLM.

06.00-4-5

STATE OF ARIZONA, I hereby certify that the within instrument was filed and  
 County of \_\_\_\_\_ ss. recorded 1790-402, 19\_\_\_\_, at \_\_\_\_ M.  
 In Docket No. \_\_\_\_\_, Page \_\_\_\_\_, at the request of \_\_\_\_\_

When recorded mail to: Donald Housley  
Box 1445  
Apache Jct., AZ 85217

Witness my hand and official seal.  
 \_\_\_\_\_ County Recorder  
 By \_\_\_\_\_ Deputy Recorder

Fee No.:  
139185  
138596  
70793  
214483  
 Fee: \$ TD  
4

### AFFIDAVIT OF PERFORMANCE OF ANNUAL WORK

State of Arizona  
 County of PINAL ss.

RECEIVED  
 B.L.M. AZ STATE OFFICE  
 Dec 17 11 59 AM '91  
 PHOENIX ARIZONA

- The undersigned being duly sworn according to law deposes and says that they are a citizen of the United States, more than eighteen years of age and that all of the facts set forth in this affidavit are true and correct according to the best of their knowledge, information and belief.
- That they are personally acquainted with the following mining claims.

Claim Name	Arizona Mining Claim Number	Claim Type	Location Notice Recorded in Book or Docket No., Page No.
<u>Nettie</u>	<u>AMC 139185</u>	<u>Lode</u>	<u>Book 1079, P 262</u>
<u>Ox Ford</u>	<u>AMC 138596</u>	<u>Lode</u>	<u>Book 1075, P 907</u>
<u>Ox Ford #2</u>	<u>AMC 138597</u>	<u>Lode</u>	<u>Book 1076, P 302</u>
<u>Aztex</u>	<u>AMC 138598</u>	<u>Lode</u>	<u>Book 1075, P 909</u>
<u>Hilltop</u>	<u>AMC 70793</u>	<u>Lode</u>	<u>Book 800, P 161</u>
<u>Hilltop #2</u>	<u>AMC 214483</u>	<u>Lode</u>	<u>Book 1204, P 619</u>

3. That between the date of Sept 1, 1990 and August 30, 1991 at least Six Hundred & 00 dollars (\$ 600.00) worth of work and improvements were done and performed upon this claim not including location work.

4. The work and improvements were made by and at the expense of Apache Hold. and Brad Denham owner of the mine whose address is Box 1445, Apache Junction, AZ, 85217 for the purpose of complying with the laws of the United States pertaining to assessment of annual work.

5. The name of the people employed by the owner to do the work and improvements were Apache Mining and Development, Inc.

6. The work and improvements done were Excavation of Vents, Collecting Samples, and Assaying Same  
 Date Dec 10/1991

Subscribed to and sworn before me this 11th day of December 1991 by Donald Housley



UNITED STATES  
DEPARTMENT OF THE INTERIOR  
BUREAU OF LAND MANAGEMENT

RECEIPT AND ACCOUNTING ADVICE

NO. 1718291

RS/AZ

12/18/91

OK

10.00

Subject: AFFIDAVITS OF ASSESSMENT WORK (2)

1 30 12

Applicant:

W. H. GRAHAM  
4601 N. HWY 88  
APACHE JUNCTION, AZ 85219

SAME - CASH

Remitter:

Assignor:

LEASE MANAGEMENT DATA  NEW  UPDATE  PAYMENT

ORIGINAL SERIAL NO.	ASG.	TYPE	ST.	CTY.	FUND SYMBOL	ACRES/UNITS	RATE
AMC 70793, ET AL							

AMOUNT	ANV. DATE	EXP. DATE	BILL CYC.	S/C	DISTRICT	NEXT BILL	MISC. DATA	U of M	ACTUAL UNITS

ASSIGNMENT SERIAL NO.	ASG.	TYPE	ST.	CTY.	FUND SYMBOL	ACRES/UNITS	RATE

AMOUNT	ANV. DATE	EXP. DATE	BILL CYC.	S/C	DISTRICT	NEXT BILL	MISC. DATA	U of M	ACTUAL UNITS

APPLY REMITTANCE

ACTION	FUND SYMBOL	CTY.	AMOUNT
FILING FEE			
RENTAL			
UNEARNED			
REFUND			
TOTAL			
AMOUNT DUE			

Remarks:

Ack. sym

BY:

DATE:

FOR MMS USE ONLY

BILLEE NUMBER	FOREST REFUGE
OCS SECTION CODE	

- Lease in Escrow?
- KGS? Of Interest?
- Auto Escalates? Operating Rights?
- Auto Renew? Operator
- Bond Filed?



NOTICE OF ANNUAL ASSESSMENT WORK

RECEIVED  
B.L.M. AZ STATE OFFICE

DEC 27 1990

7:45 A.M.  
PHOENIX, ARIZONA

STATE OF ARIZONA  
COUNTY OF MARICOPA AND PINAL

124908

70793

214483 SR

THE MINING CLAIMS HAVE HAD \$100.00 WORTH OF WORK DONE ON EACH CLAIM FOR A TOTAL OF \$1800.00. WORK WAS DONE SEPARATELY ON EACH CLAIM

THE OWNER OF THE CLAIMS IS B.F. DENHAM A CITIZEN OF THE UNITED STATES OF AMERICA.

THE WORK DONE WAS + Sampling & Testing

THE WORK WAS DONE BETWEEN SEPT 1 1989 & SEPT 1 1990

CLAIM NAME	AMC LEAD NUMBER
APEX 1 THRU 14	124908 ✓
BRADS PLACER	124922 ✓
BRADS MILL SITE	124923 ✓
HILLTOP I	70793 ✓
HILLTOP II	214483 ✓

DATE 12-22-1990

William Shaw  
SIGNATURE

SUBSCRIBED TO AND SWORN THIS DATE Dec. 22, 1990

MY COMM. EXPIRES  
Notary Public  
NOTARY PUBLIC

County of \_\_\_\_\_ recorded \_\_\_\_\_, 19\_\_\_\_ at \_\_\_\_ M.  
In Docket No. \_\_\_\_\_, Page \_\_\_\_\_, at the request of \_\_\_\_\_

When recorded mail to:  
WILLIAM GADD  
P.O. BOX 41164  
MESA, AZ 85274

Witness my hand and official seal.  
\_\_\_\_\_  
County Recorder  
By \_\_\_\_\_  
Deputy Recorder

PLEASE RETURN THIS SHEET WITH YOUR REMITTANCE TO THE D.O.I., Bureau of Land Management, P.O. Box 16563, Phoenix, Arizona 85011.

---

NAME: William Gadd

SERIAL NUMBER I.D.: A MC 124908;124923-23;70793;214483

TYPE OF FILING: 91-POL-107

DATE FILED: December 27, 1990

AMOUNT DUE: \$ 90.00

FOR OFFICE USE ONLY

90-

Disposition  
3460M



UNITED STATES  
DEPARTMENT OF THE INTERIOR  
BUREAU OF LAND MANAGEMENT

RECEIPT AND ACCOUNTING ADVICE

NO. 1665330

SM/AZ

01/22/91

2 10 12

OK  
90.00

Subject: MONEY REQUESTED  
Applicant: AFFIDAVITS OF ASSESSMENT WORK (1B)  
WILLIAM GADD  
P. O. BOX 41164  
MESA, AZ 85274

SAME - CK #335

Remitter: 461-3018

Assignor:

LEASE MANAGEMENT DATA  NEW  UPDATE  PAYMENT

ORIGINAL SERIAL NO.	ASG.	TYPE	ST.	CTY.	FUND SYMBOL	ACRES/UNITS	RATE
AMC 124908, ET AL							

AMOUNT	ANV. DATE	EXP. DATE	BILL CYC.	S/C	DISTRICT	NEXT BILL	MISC. DATA	U of M	ACTUAL UNITS

ASSIGNMENT SERIAL NO.	ASG.	TYPE	ST.	CTY.	FUND SYMBOL	ACRES/UNITS	RATE

AMOUNT	ANV. DATE	EXP. DATE	BILL CYC.	S/C	DISTRICT	NEXT BILL	MISC. DATA	U of M	ACTUAL UNITS

APPLY REMITTANCE

ACTION	FUND SYMBOL	CTY.	AMOUNT
FILING FEE			
RENTAL			
UNEARNED			
REFUND			
TOTAL			
AMOUNT DUE			

Remarks:

*Self*

BY:

DATE:

FOR MMS USE ONLY


<input type="checkbox"/> Lease in Escrow?	Of Interest? Operating Rights? Operator Bond Filed?	BILLEE	FOREST REFUGE
<input type="checkbox"/> KGS?		NUMBER	
<input type="checkbox"/> Auto Escalates?		OCS SECTION	
<input type="checkbox"/> Auto Renew?		CODE	

ACCOUNTING ADVICE COPY



● **SENDER:** Complete items 1 and 2 when additional services are desired, and complete items 3 and 4.  
 Put your address in the "RETURN TO" Space on the reverse side. Failure to do this will prevent this card from being returned to you. The return receipt fee will provide you the name of the person delivered to and the date of delivery. For additional fees the following services are available. Consult postmaster for fees and check box(es) for additional service(s) requested.

1.  Show to whom delivered, date, and addressee's address. (Extra charge)      2.  Restricted Delivery (Extra charge)

<b>3. Article Addressed to:</b>  William Gadd P.O. Box 41164 Mesa, Arizona 85274 R0M0 91-POL-107(922-SR) A MC 124908	<b>4. Article Number</b> 764237  <b>Type of Service:</b> <input type="checkbox"/> Registered <input type="checkbox"/> Insured <input checked="" type="checkbox"/> Certified <input type="checkbox"/> COD <input type="checkbox"/> Express Mail <input type="checkbox"/> Return Receipt for Merchandise  Always obtain signature of addressee or agent and <b>DATE DELIVERED</b> .
<b>5. Signature — Addressee</b> X <i>Barbara Gadd</i>	<input checked="" type="checkbox"/> Addressee's Address <b>ONLY</b> if requested and fee paid.
<b>6. Signature — Agent</b> X	
<b>7. Date of Delivery</b>	



STATE OF ARIZONA, I hereby certify that the within inst  
 County of \_\_\_\_\_ ss. recorded \_\_\_\_\_  
 In Docket No. \_\_\_\_\_, Page \_\_\_\_\_



OFFICIAL RECORDS OF  
 PINAL COUNTY RECORDER  
 KATHLEEN C. FELIX

DATE: 12DEC90 TIME: 1430  
 FEE: \$6.00 \$4.00 \$5.00  
 PAGES: 001  
 DOCKET: 1714 PAGE: 199  
 INSTRUMENT # 995491

When recorded map to: \_\_\_\_\_ Witness my hand and \_\_\_\_\_

By \_\_\_\_\_ 1714-199 County Recorder  
 Deputy Recorder

Fee: \$  
 139185  
 138596

**AFFIDAVIT OF PERFORMANCE OF ANNUAL WORK**

State of Arizona Pinal ss.  
 County of \_\_\_\_\_

70793  
 214483

- The undersigned being duly sworn according to law deposes and says that they are a citizen of the United States, more than eighteen years of age and that all of the facts set forth in this affidavit are true and correct according to the best of their knowledge, information and belief.
- That they are personally acquainted with the following mining claims.

Claim Name	Arizona Mining Claim Number	Claim Type	Location Notice Recorded in Book or Docket No., Page No.
Nettie	AMC 139185	Lode	Book 1079, p 262
Oxford	AMC 138596	Lode	Book 1075, P 207
Oxford #2	AMC 138597	Lode	Book 1076, P 302
Aztec	AMC 138598	Lode	Book 1075, P 909
Hilltop	AMC 70793	Lode	Book 800, P 161
Hilltop #2	AMC 214483	Lode	Books 1204, P 619

3. That between the date of Sept 1/1989 and August 30 1990 at least Six Hundred dollars (\$ 600.00) worth of work and improvements were done and performed upon this claim not including location work.

4. The work and improvements were made by and at the expense of Apache Gold and Brad Denham owner of the mine whose address is Box 1445, Apache Junction AZ 85217 for the purpose of complying with the laws of the United States pertaining to assessment or annual work.

5. The name of the people employed by the owner to do the work and improvements were Apache Mining & Development Inc.

6. The work and improvements done were Excavating vien material, drilling and collecting samples

Date Nov 12 1990

Donald L. Housley  
 Signature

Subscribed to and sworn before me this 12<sup>th</sup> day of December 1990 by Donald L. Housley

My comm. expires Aug 31 91  
 I hereby certify that this is a true and correct copy of the official records of the Pinal County Recorder.  
 Page \_\_\_\_\_

Sharyn K. Alger  
 Notary Public

Form 1370-41  
(March 1984)

UNITED STATES  
DEPARTMENT OF THE INTERIOR  
BUREAU OF LAND MANAGEMENT

RECEIPT AND ACCOUNTING ADVICE

NO. \_\_\_\_\_

Subject:

Applicant:

GENERAL SOLE  
RICHIE BOK LAKE  
WORTHINGTON, ST. GEORGE

Remitter:

*Separated*

*ckg*

Assignor:

LEASE MANAGEMENT DATA  NEW  UPDATE  PAYMENT

ORIGINAL SERIAL NO.	ASG.	TYPE	ST.	CTY.	FUND SYMBOL			ACRES/UNITS	RATE

AMOUNT	ANV. DATE	EXP. DATE	BILL CYC.	S/C	DISTRICT	NEXT BILL	MISC. DATA	U of M	ACTUAL UNITS

ASSIGNMENT SERIAL NO.	ASG.	TYPE	ST.	CTY.	FUND SYMBOL			ACRES/UNITS	RATE

AMOUNT	ANV. DATE	EXP. DATE	BILL CYC.	S/C	DISTRICT	NEXT BILL	MISC. DATA	U of M	ACTUAL UNITS

APPLY REMITTANCE

ACTION	FUND SYMBOL	CTY.	AMOUNT
FILING FEE			
RENTAL			
UNEARNED			
REFUND			
TOTAL			
AMOUNT DUE			

Remarks:

*ack w/d*

BY:

DATE:

- Lease in Escrow?
- KGS?
- Auto Escalates?
- Auto Renew?

- Of Interest?
- Operating Rights?
- Operator
- Bond Filed?

FOR MMS USE ONLY

BILLEE		FOREST REFUGE
NUMBER		
OCS SECTION		
CODE		

ACCOUNTING ADVICE COPY



70793  
214483 SC

United States Department of the Interior Bureau of Land Management  
**AFFIDAVIT OF PERFORMANCE OF ANNUAL WORK  
AND/OR NOTICE OF INTENTION TO HOLD**  
(ALL CLAIMS LISTED ON A SINGLE AFFIDAVIT MUST BE CONTIGUOUS)

RECEIVED  
BLM AZ STATE OFFICE  
DECEMBER 11 20 1990  
PHOENIX, ARIZONA

Evidence of Annual Assessment Work or a Notice of Intention to Hold must be filed each calendar year following the calendar year in which the claim/site was located.

FOR AN AFFIDAVIT OF LABOR, FILL IN ALL ITEMS EXCEPT ITEM 5. FOR A NOTICE OF INTENTION TO HOLD, FILL IN ONLY ITEMS THROUGH 5 AND ITEM 10. NOTICES OF INTENTION TO HOLD FOR MILL SITES OR TUNNEL SITES DO NOT NEED TO BE COUNTED, RECORDED OR NOTARIZED. FOR MINING CLAIMS THE FORM FILED WITH BLM MUST BE IDENTICAL TO THE ONE THAT WAS OF RECORD. THIS FORM WILL BE FILED WITH THE COUNTY. FILE ON OR BEFORE DECEMBER 30th (NOT THE 31st). WHEN FILING, BLM REQUIRES A \$5.00 NONREFUNDABLE SERVICE CHARGE FOR EACH MINING CLAIM, MILL SITE OR TUNNEL SITE.

1. State of Arizona, County of Pinal ss:
2. I, (Name) W. H. Graham
3. Reside at (Address) 3130 W. 4th Av.  
City Apache Junction, County Pinal, State AZ, Zip 85220

being duly sworn, deposes and says that he/she is a citizen of the United States, more than eighteen years of age, that all of the facts set forth in this affidavit/notice, subject to the provisions and penalties of 18 USC 1001 pertaining to the filing of false, fictitious, or fraudulent statements with the United States, are true and correct according to the best of my knowledge, information and belief.

4. Owner's Name and Address (if not shown above) CHECK HERE IF THIS IS A CHANGE OF ADDRESS

5. NOTE, THIS ITEM SHOULD ONLY BE FILLED IN IF THIS IS A NOTICE OF INTENTION TO HOLD. NOTICES OF INTENTION TO HOLD ARE FOR MILL SITES AND TUNNEL SITES OR FOR MINING CLAIMS WHEN ASSESSMENT WORK HAS NOT BEEN DONE, REGARDLESS OF WHETHER THE ANNUAL ASSESSMENT HAS BEEN SUSPENDED, DEFERRED, OR NOT YET ACCRUED. THE FILING OF A NOTICE OF INTENTION TO HOLD SHALL NOT RELIEVE THE OWNER OF COMPLYING WITH FEDERAL AND STATE LAWS PERTAINING TO THE PERFORMANCE OF ANNUAL ASSESSMENT WORK.

I intend to hold the claim(s)/site(s) listed on the reverse side of this document for the calendar year 19 \_\_\_\_\_.

6. That I am personally acquainted with the mining claim(s). The work and improvements were made by and at the expense of the owner(s) of said claim(s). Said contiguous group of claims listed on the reverse side of this document are situated in the Goldfield Mining District, Pinal County, Arizona, the location of which is recorded in the office of the County Recorder of said County in: Book(s) 611, 1204  
Page(s) 138, 619  
Notice of location is posted in Section(s) 2  
Township(s) 1N., Range(s) 8E., GSR Meridian

7. That between the dates starting at 12 o'clock noon on September 1, 19 89 and ending at 12 o'clock noon on September 1, 19 90 at least \$ 1600.00 dollars worth of work and improvements were done and performed upon said claim(s) or upon one or more of a contiguous group of claims for the benefit of all, or wholly or partly outside of a contiguous group of claims for the benefit of all, not including the location work.

8. That the following persons were employed to perform the work and improvements described herein: \_\_\_\_\_

9. That the work and improvements performed were: survey, staked claims and maintained markers, picked up trash & junk from past years and trash from vacationers, reconditioned roads and maintained, sampling.

10. Dated December 5, 1990, Signature W. H. Graham  
SUBSCRIBED AND SWORN TO before me, a Notary Public, this 5 day of DECEMBER, 19 90  
by W H GRAHAM MY COMMISSION EXPIRES Aug. 31, 1994 Public Judy Bushara

NAME (FOR CLAIM / SITE GROUPS)

SERIAL NUMBERS:

\_\_\_\_\_ A MC \_\_\_\_\_ Through A MC \_\_\_\_\_  
 \_\_\_\_\_ A MC \_\_\_\_\_ Through A MC \_\_\_\_\_  
 \_\_\_\_\_ A MC \_\_\_\_\_ Through A MC \_\_\_\_\_

OR LISTED INDIVIDUALLY AS FOLLOWS:

CLAIM/SITE NAME	SERIAL NUMBER	CLAIM/SITE NAME	SERIAL NUMBER
1. Hilltop	A MC 70793		A MC
2. Hilltop 2	A MC 214483		A MC
3.	A MC		A MC
4.	A MC		A MC
5.	A MC		A MC
6.	A MC		A MC
7.	A MC		A MC
8.	A MC		A MC
9.	A MC		A MC
10.	A MC		A MC
11.	A MC		A MC
12.	A MC		A MC
13.	A MC		A MC
14.	A MC		A MC
15.	A MC		A MC
16.	A MC		A MC
17.	A MC		A MC
18.	A MC		A MC
19.	A MC		A MC
20.	A MC		A MC
21.	A MC		A MC
22.	A MC		A MC
23.	A MC		A MC
24.	A MC		A MC
25.	A MC		A MC
26.	A MC		A MC
27.	A MC		A MC
28.	A MC		A MC
29.	A MC		A MC
30.	A MC		A MC

RECEIVED  
 B.L.M. AZ STATE OFFICE  
 11 20 AM '90

FILE WITH: Bureau of Land Management, 3707 North 7th Street, P.O. Box 16563, Phoenix, Arizona 85011





# United States Department of the Interior

ON REPLY REFER TO:

## BUREAU OF LAND MANAGEMENT

Phoenix District Office  
2015 West Deer Valley Road  
Phoenix, Arizona 85027

### NOTICE OF INTENT

Instructions for Operators: Please complete in as much detail as possible. Additional sheets can be used if necessary. Return this form to the address above C/O Phoenix Resource Area 15 calendar days prior to commencing operations.

1. Name and mailing address of claimant and operator.

W. H. Graham and Rae Ann Graham  
3130 W. 4th Av.  
Apache Junction, Arizona 85220  
Telephone number: 602/983-2530

2. Name of mining claims, legal descriptions (township, range and section) and A.M.C. or M.S. number.

Hilltop AMC 70793 Twp. 1 N. Rg. 8 E. Sec. 2  
Hilltop 2 AMC 214483 Twp. 1 N. Rg. 8 E. Sec. 2

3. Describe the activities proposed, type of equipment to be used, total surface area to be disturbed and access to claims. Please include a map locating the site on the ground.

See attached copies.

4. Will construction or improvement of access involve cuts of 3 feet or more on the inside edge? No

5. I will complete reclamation of all disturbed sites during my operations in accordance with 43 CFR 3809.1-3(d) and all reasonable measures will be taken to prevent unnecessary or undue degradation of the Federal lands during operations.

November 9, 1990  
Date

W. H. Graham  
Signature of Claimant or Operator

RECEIVED  
B.L.M. AZ STATE OFFICE  
PHOENIX, ARIZONA  
DEC 5 11 19 AM '90

**E. PERSONNEL, VEHICLES, EQUIPMENT**

Approximately 2 people will be working in the area of operation during a shift. Man and wife operation.

The following vehicles and equipment, listed by type and size, will be used in this operation:

Type and Size	Location within Area of Operation
<u>M 610 Bobcat</u>	
<u>Redmill</u>	
<u>Rock Crusher</u>	
<u>Spin wash reclaimer</u>	
<u>(2) 45' tractor trailers for storage of tools and mining equipment.</u>	
<u>(1) 10' x 24' trailer and (1) 8' x 28' trailer. One will be used for a lab and one for living in.</u>	
<u>Equipment is attached and operates from the frame of the 45' trailer. Both 45' trailers will be used for the millsite operation.</u>	
<u>Location of everything will be on the northeast side of Hilltop.</u>	

RECEIVED  
B.L.H. AZ STATE OFFICE  
DEC 5 11 19 AM '90  
PHOENIX, ARIZONA



**F. DESCRIPTION OF OPERATIONS**

Minig Method: We will dig by hand with pick and shovel and with the Bobcat, run the ore thru the rod mill and/or the rock crusher and contain it in a container. Once container is full we will stop digging and process for mineral. We will run the ore through spin wash reclaimer and process. Water will be recycled. We will use the existing well, get an electric pole and install a septic tank. At this time we expect to mine under five acres. In setting up the assay lab a hood will be installed ventilating to the outside.

RECEIVED  
B.L.M. AZ STATE OFFICE  
DEC 5 11 19 AM '90  
PHOENIX, ARIZONA

600

45 R8E

30'

(THEODORE ROOSEVELT LAKE)

Goldfield Mountains

Tomahawk Mine

SUPERSTITION MOUNTAINS

REGIONAL PARK

MARICOPA CO  
PINAL CO

STATE PARK

Apache Junction

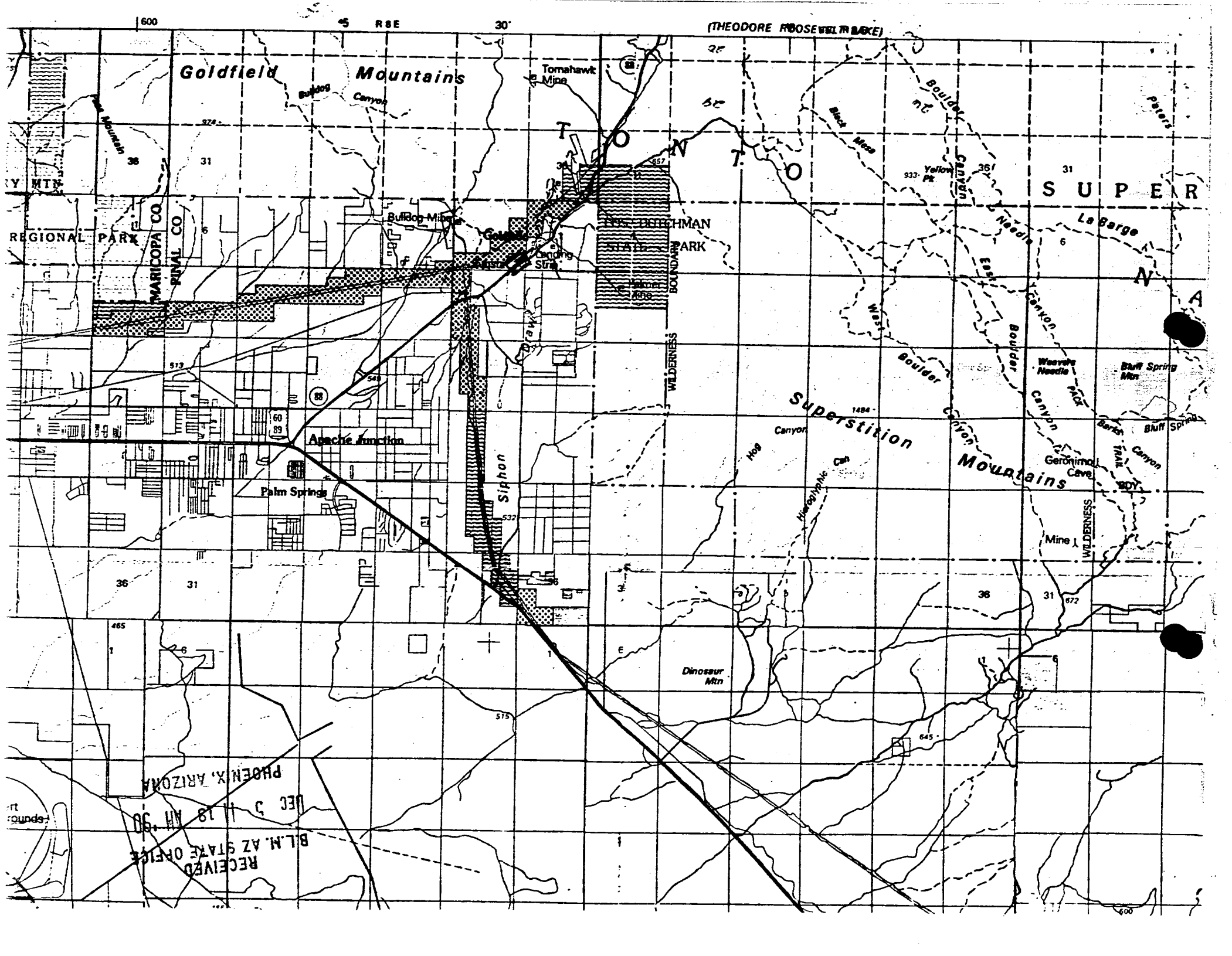
Palm Springs

Superstition Mountains

Superstition Mountains

PHOENIX, ARIZONA

RECEIVED  
BL. M. AZ STATE OFFICE  
DEC 3 11 18 AM '98





STATE OF ARIZONA, I hereby certify that the within instrument was filed and  
 County of \_\_\_\_\_ ss. recorded \_\_\_\_\_, 19\_\_\_\_, at \_\_\_\_\_ M.  
 In Docket No. \_\_\_\_\_, Page \_\_\_\_\_, at the request of \_\_\_\_\_

Fee No.:

214483  
 124922  
 70793  
 Eji

When recorded mail to:

GADD  
 1803 W. Elmonte  
 Chandler AZ  
 85029

Witness my hand and official seal.

\_\_\_\_\_  
 County Recorder  
 By \_\_\_\_\_  
 Deputy Recorder

Fee: \$

### AFFIDAVIT OF PERFORMANCE OF ANNUAL WORK

State of Arizona  
 County of PINAL ss.

- The undersigned being duly sworn according to law deposes and says that they are a citizen of the United States, more than eighteen years of age and that all of the facts set forth in this affidavit are true and correct according to the best of their knowledge, information and belief.
- That they are personally acquainted with the following mining claims.

Claim Name	Arizona Mining Claim Number	Claim Type	Location Notice Recorded in Book or Docket No., Page No.
✓ BRADY PLACER	124922 ✓	PLACER	1047-986
✓ BRADY MILLSITE	124923 ✓	MILLSITE	104986
✓ HILL TOP	70793	Lode	800-164
✓ HILL TOP II	214483	Lode	800-164

- That between the date of Sept 1, 1987 and Sept 1, 1988 at least Four Hundred (\$400.00) worth of work and improvements were done and performed upon this claim not including location work.
  - The work and improvements were made by and at the expense of BRADLEY DONHOE AND WILLIAM GADD owner of the mine whose address is P.O. BOX 1178 Appleton AZ 85224 for the purpose of complying with the laws of the United States pertaining to assessment or annual work.
  - The name of the people employed by the owner to do the work and improvements were William Gadd.
  - The work and improvements done were Digging And collecting of samples - For production tests.
- Date \_\_\_\_\_ Signature William Gadd
- Subscribed to and sworn before me this 30 day of Dec 19 88 by William Gadd

My comm. expires \_\_\_\_\_  
 My Commission Expires March 1, 1992

William Gadd  
 Notary Public

RECEIVED  
 B.L.M. AZ STATE OFFICE  
 DEC 22 1 27 PM '88  
 PHOENIX, ARIZONA



STATE OF ARIZONA, ss. I            by certify that the within instrument w            ed and  
 County of PINAL recorded 12/6/88 1571-163, 19           , at 1305 P.M.  
 In Docket No. 1571, Page 163, at the request of  
DONALD HOUSLEY

Fee No.:  
 929242  
 139185  
 138596  
 70793  
 214483  
 Fee: \$ 15<sup>00</sup>           

When recorded mail to: Donald Housley Witness my hand and official seal  
Box 1445  
A. J. 85217  
 \_\_\_\_\_ County Recorder  
 By \_\_\_\_\_ Deputy Recorder

**AFFIDAVIT OF PERFORMANCE OF ANNUAL WORK**

State of Arizona PINAL ss.  
 County of PINAL

1. The undersigned being duly sworn according to law deposes and says that they are a citizen of the United States, more than eighteen years of age and that all of the facts set forth in this affidavit are true and correct according to the best of their knowledge, information and belief.
2. That they are personally acquainted with the following mining claims.

Claim Name	Arizona Mining Claim Number	Claim Type	Location Notice Recorded in Book or Docket No., Page No.
<u>Nettie ✓</u>	<u>Amc 139185.</u>	<u>Lode</u>	<u>Book 1079, P 262</u>
<u>Oxford ✓</u>	<u>Amc 138596.</u>	<u>Lode</u>	<u>Book 1075, P 907</u>
<u>Oxford #2 ✓</u>	<u>Amc 138597.</u>	<u>Lode</u>	<u>Book 1076, Page 302</u>
<u><del>Nettie</del> Aztec ✓</u>	<u>Amc 138598.</u>	<u>Lode</u>	<u>Book 1075, Page 909</u>
<u>Hilltop ✓</u>	<u>Amc 70793.</u>	<u>Lode</u>	<u>Book 800, P 161</u>
<u>Hilltop #2 ✓</u>	<u>Amc 214483.</u>	<u>Lode</u>	<u>Book 1204, P 619</u>

3. That between the date of September 2, 1987 and August 30, 1988 at least Six Hundred dollars (\$ 600<sup>00</sup>) worth of work and improvements were done and performed upon this claim not including location work.
4. The work and improvements were made by and at the expense of Apache Gold owner of the mine whose address is Box 1445, Apache Junction, Az 85217 for the purpose of complying with the laws of the United States pertaining to assessment or annual work.

5. The name of the people employed by the owner to do the work and improvements were Apache Mining and Development Inc.

6. The work and improvements done were Drilling, Test hole, assays, of samples collected, Bulks mill sampling

RECEIVED B.L.M. AZ STATE OFFICE Date 11-30-88 Signature Donald Housley

DEC 08 1988 subscribed to and sworn before me this 30<sup>th</sup> day of Nov 1988 by

7:45 A.M. My Commission Expires Apr. 29, 1990  
 PHOENIX, ARIZONA/ Notary Public Dorlene Poll  
 My comm. expires \_\_\_\_\_

\*\*\* CERTIFICATE OF RECORDING \*\*\*

STATE OF ARIZONA, COUNTY OF PINAL (SS)  
 I HEREBY CERTIFY THAT THE WITHIN INSTRUMENT WAS FILED FOR RECORD IN PINAL COUNTY, STATE OF ARIZONA. WITNESS MY HAND AND OFFICIAL SEAL.

NO: 929242 TIME: 1305 06DEC88 PAGES: 001 FEE: \$ 5.00  
 KATHLEEN C. FELIX \$ 4.00  
 PINAL COUNTY RECORDER, BY \_\_\_\_\_ DEPUTY \$ 5.00



LABOR FROM: HOUSLEY, DONALD  
 TO: NETTIE



STATE OF ARIZONA, I  do certify that the within instrument was  and  
 ss. County of \_\_\_\_\_ recorded \_\_\_\_\_, 19\_\_\_\_, at \_\_\_\_\_ M.  
 In Docket No. \_\_\_\_\_, Page \_\_\_\_\_, at the request of \_\_\_\_\_

Fee No.: 70793  
139185  
214483  
 DEC 29 3 43 PM '87  
 B.L.M. AZ STATE OFFICE  
 PHOENIX, ARIZONA  
 RECEIVED

When recorded mail to: \_\_\_\_\_ Witness my hand and official seal.  
 \_\_\_\_\_ County Recorder  
 By \_\_\_\_\_ Deputy Recorder

## AFFIDAVIT OF PERFORMANCE OF ANNUAL WORK

State of Arizona Pinal ss.  
 County of \_\_\_\_\_

- The undersigned being duly sworn according to law deposes and says that they are a citizen of the United States, more than eighteen years of age and that all of the facts set forth in this affidavit are true and correct according to the best of their knowledge, information and belief.
- That they are personally acquainted with the following mining claims.

Claim Name	Arizona Mining Claim Number	Claim Type	Location Notice Recorded in Book or Docket No., Page No.
<u>Nettie</u> ✓	<u>AMC 139185</u> ✓	<u>Lode</u>	<u>Book 1079, P 262</u>
<u>Hill top</u> ✓	<u>AMC 70793</u> ✓	<u>Lode</u>	<u>Book 800, P 161</u>
<u>Hill Top #2</u> ✓	<u>AMC 214483</u> ✓	<u>Lode</u>	<u>Book 1204 P 619</u>

- That between the date of Sept 1, 1986 and August 30, 1987 at least Three Hundred \$<sup>00</sup> (\$ 300<sup>00</sup>) worth of work and improvements were done and performed upon this claim not including location work.
- The work and improvements were made by and at the expense of Apache Gold

owner of the mine whose address is Box 1445, Apache Junction, Arizona, 85217  
 for the purpose of complying with the laws of the United States pertaining to assessment or annual work.

- The name of the people employed by the owner to do the work and improvements were Apache Mining & Development Inc.

6. The work and improvements done were Drill test holes, Dig  
sample excavation holes, collect ore samples and  
ASSAY. Date Dec 29/87  
 Signature Donald H. Housley

Subscribed to and sworn before me this 29<sup>th</sup> day of December 1987 by Donald H. Housley

My comm. expires 4-21-1988  
 Notary Public D. Mary B. Hensley  
 state of arizona  
 county of maricopa



STATE OF ARIZONA, I hereby certify that the within instrument was filed and  
 County of \_\_\_\_\_ ss. recorded \_\_\_\_\_, 19\_\_\_\_, at \_\_\_\_\_ M.  
 In Docket No. \_\_\_\_\_, Page \_\_\_\_\_, at the request of \_\_\_\_\_

Fee No.:

70793  
 124922  
 214483  
 SR

When recorded mail to:

Witness my hand and official seal.

County Recorder

Fee: \$

By \_\_\_\_\_

Deputy Recorder

## AFFIDAVIT OF PERFORMANCE OF ANNUAL WORK

State of Arizona PINAL ss.  
 County of \_\_\_\_\_

- The undersigned being duly sworn according to law deposes and says that they are a citizen of the United States, more than eighteen years of age and that all of the facts set forth in this affidavit are true and correct according to the best of their knowledge, information and belief.
- That they are personally acquainted with the following mining claims.

Claim Name	Arizona Mining Claim Number	Claim Type	Location Notice Recorded in Book or Docket No., Page No.
BRADS PLACER	124922 ✓	PLACER	1047- 986
BRADS MillSITE	124923 ✓	MillSITE	1047 986
HILLTOP ✓	70793 ✓	Lode	800 164
HILLTOP TWO ✓	214483 ✓	Lode	800 164

NOV 30 10 31 AM '87  
 PHOENIX, ARIZONA  
 STATE OFFICE

- That between the date of SEPT 1, 1986 and SEPT 1, 1987 at least (400<sup>00</sup>) Four hundred (\$ 400<sup>00</sup>) worth of work and improvements were done and performed upon this claim not including location work.
- The work and improvements were made by and at the expense of BRADLEY DENHAM AND William S. Gadd owner of the mine whose address is P.O. Box 25246 Tempe AZ 85282 for the purpose of complying with the laws of the United States pertaining to assessment or annual work.
- The name of the people employed by the owner to do the work and improvements were DON HOUSTLER & William Gadd.
- The work and improvements done were Several cut & to hole. were dug FOR THE PURPOSE OF ASSAY/Production Test

Date 11/30/87 Signature William S. Gadd  
 Subscribed to and sworn before me this 30<sup>th</sup> day of November 1987 by \_\_\_\_\_

My commt. expires \_\_\_\_\_ My Commission Expires Sept. 22, 1991  
 \_\_\_\_\_  
 Notary Public



STATE OF ARIZONA, I hereby certify that the within instrument was filed and  
 County of \_\_\_\_\_ ss. recorded \_\_\_\_\_, 19\_\_\_\_, at \_\_\_\_ M.  
 In Docket No. \_\_\_\_\_, Page \_\_\_\_\_, at the request of \_\_\_\_\_

Fee No.:  
 139185  
 20793  
 214483  
 92

When recorded into: \_\_\_\_\_ Witness my hand and official seal.  
 \_\_\_\_\_ County Recorder  
 By \_\_\_\_\_ Deputy Recorder

**RECEIVED**  
**BLM. AZ STATE OFFICE**  
**DEC 22 1986**  
**7:45 A.M.**

Fee: \$

**PHOENIX, ARIZONA**  
**AFFIDAVIT OF PERFORMANCE OF ANNUAL WORK**

State of Arizona  
 County of PINAL ss.

- The undersigned being duly sworn according to law deposes and says that they are a citizen of the United States, more than eighteen years of age and that all of the facts set forth in this affidavit are true and correct according to the best of their knowledge, information and belief.
- That they are personally acquainted with the following mining claims.

Claim Name	Arizona Mining Claim Number	Claim Type	Location Notice Recorded in Book or Docket No., Page No.
✓ <u>Nettie</u>	<u>AMC 139185</u>	<u>Lode</u>	<u>BOOK 1079, P262</u>
✓ <u>Hilltop</u>	<u>AMC 70793</u>	<u>Lode</u>	<u>BOOK 800 Page 161</u>
✓ <u>Hilltop 2</u>	<u>AMC 214483</u>	<u>Lode</u>	<u>BOOK 1204 Page 619</u>


3. That between the date of Sept 1, 1985 and August 30, 1986 at least Three Hundred dollars (\$ 300.00) worth of work and improvements were done and performed upon this claim not including location work.

4. The work and improvements were made by and at the expense of Apache Gold owner of the mine whose address is Box 1445, Apache Junction, Arizona, 85217 for the purpose of complying with the laws of the United States pertaining to assessment or annual work.

5. The name of the people employed by the owner to do the work and improvements were Apache Mining & Development, Inc.

6. The work and improvements done were Test Hole Excavation, Test Drilling, Sample Taking, Assaying

Date Dec 22/86 Signature Donald Housley  
 Subscribed to and sworn before me this 22nd day of December 1986 by Donald Housley



My comm. expires June 20, 1989 Notary Public Lora Curtis

04-4-5

1393-048

846803

70793 SAC

AFFIDAVIT OF PERFORMANCE OF ANNUAL ASSESSMENT WORK MN-2 © LawForms 3-80



Effective Date <u>Sept 1, 1986</u>	County and State <u>PINAL, ARIZONA</u>
AFFIANT (Name, Address, and Zip Code) <u>WILLIAM GADD P.O. Box 25246 Tempe, AZ 85283</u>	OWNERS OF MINING CLAIM (Names, Addresses, and Zip Codes) <u>BRADIEY F. DENHAM P.O. Box 1178 Apache Junction, ARIZ. 85217</u>
Mining Claim (Name, Number, and Mining District) <u>HILLTOP (AMC 70793) GOLDFIELD MINING DISTRICT</u>	Period of Time Covered by this Affidavit (give dates) <u>SEPT. 1, 1985 THRU SEPT 1, 1986</u>

Recording and Filing Information  
 The Location Notice of this Mining Claim is recorded at Docket 800, Page 164,  
 Mining District, in the Office of the County Recorder of PINAL County, Arizona.  
 The Location Notice is also filed under filing serial number AMC 70793 with the proper BLM office Located in PHOENIX in the State of ARIZONA

PURSUANT TO ARS §27-208 and 43-CFR 3833.2 Affiant States:

- Affiant is a citizen of the United States, is over 18 years of age, resides at the above address and is personally acquainted with the above described mining claim.
- During the period of time stated above, at least \$ 100<sup>00</sup> worth of work and improvements were done and performed upon Mining Claim not including the location work of the claim.
- The work and improvements were made by and at the expense of the above named Owner of Mining Claim for the purposes of complying with the laws of the United States pertaining to assessment or annual work.
- The following persons were employed by Owner of Mining Claim and labored upon Mining Claim and did the work and improvements:  
WILLIAM GADD
- The following work was performed on Mining Claim:  
Collection of samples (Sent to ARIZONA testing Labs)  
Digging.

**RECEIVED**  
**BLM AZ STATE OFFICE**  
**NOV 12 1986**  
**7:45 AM**  
**PHOENIX, ARIZONA**

William Gadd  
 \_\_\_\_\_  
 Signatures of Affiant

STATE OF: <u>Arizona</u> COUNTY OF: <u>Pinal</u>	Verification. On this date, before me, a Notary Public, personally appeared: <u>William Gadd</u> ss.	Signature of Notary Public: <u>Judy M. Kalm</u>
Date of Verification	who, being duly sworn upon oath, stated that he had read this document and knows of his own knowledge that the facts stated within are true and correct, except for those matters based on information which he believes to be true.	Notary Expiration Date: <u>12-31-88</u>

INSTRUCTIONS: Record in Office of County Recorder for County where claim is located before December 31 and file with proper BLM office before December 30 each year.

This instrument was recorded or filed at the request of:  
William Gadd  
P.O. Box 25246  
Tempe, AZ 85282

**CERTIFICATE OF RECORDATION OR FILING**

I certify that this instrument was filed or recorded on the date, at the time, in the docket, beginning with the page number, and with the fee number and file number stamped in the top space of this instrument. If the instrument is of multiple pages, the docket and page set forth represent the first page of that instrument and that instrument extends through Docket \_\_\_\_\_ Page \_\_\_\_\_

Official Certifying Recordation \_\_\_\_\_ Deputy \_\_\_\_\_

The recording official is directed to return this instrument or a copy thereof to the above person.



70793  
214483  
SC

①6.00

STATE OF ARIZONA, I hereby certify that the within instrument was filed and  
 ss. County of \_\_\_\_\_ recorded \_\_\_\_\_, 19\_\_\_\_, at \_\_\_\_\_ M.  
 In Docket No. \_\_\_\_\_, Page \_\_\_\_\_, at the request of \_\_\_\_\_

When recorded mail to: William Sadd Witness my hand and official seal.  
 By 1320-703 County Recorder  
 Deputy Recorder

Fee No.:  
**811963**

RECEIVED  
 B.L.M. AZ STATE OFFICE  
 Fee: \$ **NOV 29 1985**  
 7:45 A.M.  
 PHOENIX, ARIZONA

### AFFIDAVIT OF PERFORMANCE OF ANNUAL WORK

State of Arizona  
 County of PINAL ss.

1. The undersigned being duly sworn according to law deposes and says that they are a citizen of the United States, more than eighteen years of age and that all of the facts set forth in this affidavit are true and correct according to the best of their knowledge, information and belief.
2. That they are personally acquainted with the following mining claims.

Claim Name	Arizona Mining Claim Number	Claim Type	Location Notice Recorded in Book or Docket No., Page No.
Hill Top	70793 ✓	Lode	800 164
Hill Top	214483 ✓	Lode	

3. That between the date of Sept. 1, 1984 and Sept. 1, 1985 at least (\$ 200.00) worth of work and improvements were done and performed upon this claim not including location work.

4. The work and improvements were made by and at the expense of James A. Tunstall  
 owner of the mine whose address is P.O. Box 3122 Apache Jct. ARIZONA 85278  
 for the purpose of complying with the laws of the United States pertaining to assessment or annual work.

5. The name of the people employed by the owner to do the work and improvements were \_\_\_\_\_

6. The work and improvements done were drilling, digging, ASSaying

Date 11-6-85 William A. Stahl Signature FOR RECORD

Subscribed to and sworn before me this 11 day of November 1985 by William A. Stahl

My comm. expires 12-31-88

Judy M. Kelm  
 Notary Public  
 deputy recorder

1248-384

70793  
214483

STATEMENT OF LABOR

HILLTOP MINING CLAIM

HILLTOP MINING CLAIM TWO

*neg*

STATE OF ARIZONA

COUNTY OF PINAL

NOVEMBER 2 1984

THAT I BRADLEY F DENHAM A CITIZEN OF THE UNITED STATES  
I RESIDE AT P.O. BOX 1178 APACHE JUNCTION AZ. 85220  
THAT AT LEAST \$100.00OFLABOR WAS PREFORMED ON THESE CLAIMS  
AT MY EXPENCE BETWEEN THE FRIST DAY OF SEPTEMBER 1983 AND  
SEPTEMBER FRIST 1984.

SEC 2.R.8., T- 1-N

B.L.M. NO. AMC. 70793 HILLTOP → 800-164

B.L.M. NO. AMC, 214483 HILLTOP TWO → 1204-619

*Bradley F Denham*

BRADLEY F. DENHAM  
P.O. BOX 1178  
APACHE JUNCTION  
ARIZONA 85220

SUBSCRIBED THIS 2 DAY OF ~~NOVEMBER 1984~~ OCTOBER 1984  
XXXXXXXXXXXXXXXXXXXX

*Shirley Beth Hillier*  
My Commission Expires May 27, 1988  
*Oct. 2, 1984*

RECEIVED  
B.L.M. AZ STATE OFFICE

OCT 29 1984

7:45 A.M.  
PHOENIX, ARIZONA



70

*D. Coe cost*

70793  
747814

1191-371

*bgw*

AFFIDAUT OF LABOR  
HILL TOP LODE MINING CLAIM  
DOCKET 800 PAGE 164

STATE OF ARIZONA COUNTY OF PINAL  
NOVEMBER 4 1983

THAT I BRADLEY F DENHAM AM A CITIZEN OF THE UNITED STASES  
I RESIDE AT P.O. BOX 1178 APACHE JUNCTION ARIZONA 85220  
THAT AT LEAST \$100.00 OE LABOR WAS PREFORMED ON THIS CLAIM  
AT MY EXPENCE BETWEEN THE FRIST DAY OF SEPTEMBER 1982  
ANDTHE FRIST DAY OF SEPTEMBER 1983.

SEC.2 R-8-E. T. 1-N.

B.L.M. NO. AMC.70793 ✓

BRADLEY F DENHAM  
P.O.BOX 1178  
APACHE JUNCTION  
ARIZONA 85220

SUBSCRIBED AND SWORN THIS 4 DAY OF NOVEMBER 1983

RECEIVED  
B.L.M. AZ STATE OFFICE  
DEC 02 1983  
7:45 A.M.  
PHOENIX, ARIZONA

70793

AFFIDAUT OF LABOR  
HILL TOP LODE MINING CLAIM

DOCKET 800 PAGE 164

STATE OF ARIZONA

COUNTY OF PINAL

THAT I BRADLEY F. DENHAM AM A CITIZEN OF THE UNITED STATES  
I RESIDE AT P.O. BOX 1178 APACHE JUNCTION ARIZONA 85220.  
THAT AT LEAST \$100.00 OF LABOR WAS PREFORMED ON THIS CLAIM  
AT MY EXPENCE BETWEEN THEFRIST DAY OF SEPTEMBER AND THE 1981  
AND THE FRIST DAY OF SEPTEMBER 1982. SEC.2 R8E. T 1 N.  
B.L.M. NO. AMC. 70793

*update d  
bgw*

*Bradley Denham*  
BRADLEY DENHAM

SUBSCRIBED AND SWORN THIS <sup>7<sup>th</sup></sup> DAY OF DECEMBER 1982

NOTARY PUBLIC

*[Signature]*  
2-15-84

ARIZONA STATE OFFICE  
EU. LAND MANAGEMENT

DEC 07 1982

7:45 A.M.  
PHOENIX, ARIZONA



030  
part

70793 693508

1092-554

AFFIDAVIT OF LABOR PERFORMED  
HILLTOP LODE MINING CLAIM  
DOCKET 800 PAGE 164.

STATE OF ARIZONA

COUNTY OF PINAL

THAT I BRADLEY DENHAM BEING DULEY SWORN THAT I AM A CITIZEN OF THE UNITED STATES. I RESIDE AT P.O. BOX 1178 APACHE JUNCTION ARIZONA ZIP. 85220. THAT AT LEAST \$100.DOLLARS OF LABOR WAS PERFORMED ON THIS CLAIM AT MY EXPENCE BETWEEN THE FRIST DAY OF SEPTEMBER 1980 AND THE FRIST DAY OF SEPTEMBER 1981. THE WORK WAS DONE BY BACKHOE.

B.L.M. NO. A MC 70793

DECEMBER 4/th. 1981

*Bradley Denham*  
BRADLEY DENHAM

SUBSCRIBED AND SWORN THIS 4/th DAY OF DECEMER 1981

*updated*

MY COMMISSION EXPIRES

*2/22/83*

*Maec L Mason*  
NOTARY PUBLIC



RECEIVED  
B. L. M. AZ STATE OFFICE  
DEC 4 1981  
10:00 A.M.  
PHOENIX, ARIZONA

\*\*\* CERTIFICATE OF RECORDING \*\*\*

STATE OF ARIZONA, COUNTY OF PINAL (SS)  
I HEREBY CERTIFY THAT THE WITHIN INSTRUMENT WAS FILED FOR RECORD IN PINAL COUNTY, STATE OF ARIZONA. WITNESS MY HAND AND OFFICIAL SEAL.

NO: 693508 TIME: 1515 04DEC81 PAGES: 001 FEE \$003.00

WILLIAM S. TRUMAN  
PINAL COUNTY RECORDER, BY *Carl H. Truman* 1092-554 DEPUTY

LABOR FROM: DENHAM, BRADL TO: HILLTOP



A m L 707 93 nlg

# Affidavit of Labor Performed and Improvements Made

STATE OF ARIZONA, }  
County of Pinal } ss.

RECEIVED  
CLERK OF STATE OFFICE  
PHOENIX, ARIZONA  
SEP 8 12 21 PM '90

.....being duly sworn, deposes and says that he is a citizen of the United States and more than twenty-one years of age, and resides at Apache Junction in Pinal County, State of Arizona, and is personally acquainted with the mining claim known as Hilltop

..... mining claim, situate in Sabbid Mining District, County of Pinal, State of Arizona, the location notice of which is recorded in the office of the County Recorder of said County, in Book..... of Records of Mines, at page.....; that between the 1st day of Sept, A. D. 1929, and the 1st day of Sept, A. D. 1980, at least

one Hundred dollars worth of work and improvements were done and performed upon said claim, not including the location work of said claim. Such work and improvements were made by and at the expense of B. Denham - C.B. Freeman

owners..... of said claim for the purpose of complying with the laws of the United States pertaining to assessment of annual work, and B.F. Denham and Bill Sudd

were the men employed by said owners..... and who labored upon said claim, did said work and improvements, the same being as follows, to-wit: work on caplin and backhoe work

ACKN. 10-27-80  
nlg

Subscribed and sworn to before me this 8 day of Sept, A. D. 1980

(My commission expires.....) Notary Public.



ss.

I hereby certify that the within  
instrument was filed for record  
in Pinal County, State of Arizona.

Witness my hand and official seal.

WILLIAM S. TRUMAN  
Pinal County Recorder

631371

No.: OCT 1979 1 30

Date:

Docket and Page: 980 PAGE 168

Request of: Bradley F. Denham

Blotted	Raged	Indexed
<input checked="" type="checkbox"/>	<input checked="" type="checkbox"/>	<input checked="" type="checkbox"/>

By: Alice M. Bishop Deputy

DOCKET 980 PAGE 168

# Affidavit of Labor Performed and Improvements Made



A MC 70793

STATE OF ARIZONA,  
County of Pinal ss.

Bradley F. Denham being duly sworn, deposes and  
says that he is a citizen of the United States and more than twenty-one years of age, and  
resides at \_\_\_\_\_ in \_\_\_\_\_ County, State of Arizona, and is personally  
acquainted with the mining claim known as \_\_\_\_\_

Hilltop  
\_\_\_\_\_ mining claim, situate in \_\_\_\_\_ Goldfield


Mining District, County of Pinal, State of Arizona, the location notice of which  
is recorded in the office of the County Recorder of said County, in Book 800 of Records of  
Mines, at page 164; that between the 1 day of Sept, A. D. 1978,  
and the 1 day of Sept, A. D. 1979, at least \$100.00

\_\_\_\_\_ dollars worth of work and improvements were  
done and performed upon said claim, not including the location work of said claim. Such work  
and improvements were made by and at the expense of Bradley F. Denham

owner of said claim for the purpose of complying with the laws of the United States  
pertaining to assessment of annual work, and \_\_\_\_\_  
Bradley F. Denham

were the men employed by said owner and who labored upon said claim, did said work  
and improvements, the same being as follows, to-wit: Road work and  
digging shaft

RECEIVED  
M. AZ STATE OFFICE  
OCT 9 1979  
10:00 A.M.  
PHOENIX, ARIZONA



Subscribed and sworn to before me this 9 day of October A. D. 1979  
Alice M. Bishop



**NOTICE!!**

**These documents have been scanned!**

**Do not place un-scanned documents beneath this notice!**

**Do not remove this notice from this file!**

GPO Jacket No. 560-102  
Print Order 61549  
Rise Business Services, LLC  
Job=AZ15 9/12/2019



Box Number= AZ15245



Claim Begin-End: AMC070793-AMC070793

**5 Miscellaneous**



AZ15245-2

AMC069887-AMC072229



When recorded, mail to:  
W.H. & Rae Ann Graham  
4601 N. Apache Trail  
Apache Junction, AZ 85219-9491

AMC 214483  
AMC 70793

**QUIT CLAIM DEED**

KNOW ALL MEN BY THESE PRESENTS:

That I, W.H. Graham, the undersigned, for the consideration of Ten(10) Dollars, and other valuable considerations, do hereby quitclaim to Rae Ann Graham fifty (50%) percent of my right, title and interest in the following federal mining claims situated within Pinal County, Arizona:

Hilltop AMC 70793, Book 611, page 138  
Hilltop II AMC 214483, Book 1204, page 619

In the event of death of either party, the remaining party automatically becomes full owner with one hundred (100%) percent right, title, and interest in Hilltop AMC 70793 and Hilltop II AMC 214483 federal mining claims.

IN WITNESS WHEREOF, we have hereunto set our hands and seal this 29 day of November, 2000.

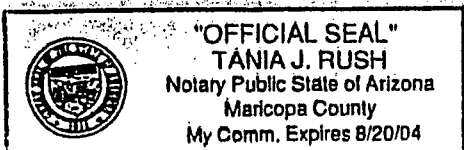
W.H. Graham  
Rae Ann Graham

RECEIVED  
B.L.M. AZ STATE OFFICE  
2004 JUL 16 P 4:49  
PHOENIX ARIZONA

State of Arizona )  
County of Maricopa ) ss.

On this 29 day of November, 2000, before me, the undersigned Notary Public, personally appeared W.H. Graham and Rae Ann Graham, known to me to be the individuals who executed the foregoing instrument and acknowledged the same to be their free act and deed.

My Commission Expires:



Tania J. Rush  
Notary Public

*Non-refundable  
if processed  
transfer not processed  
W.H. Graham  
not owner*

②  
TMC

AGREEMENT

W.H. Graham and Rae Ann Graham hereby swear we are now equal partners in the Hilltop and Hilltop II federal mining claims located at 4601 N. Apache Trail, Apache Junction, Arizona 85219-9491. Hilltop AMC 70793 and Hilltop II AMC 214483. Rae Ann Graham paid W.H. Graham the sum of (\$10.00) ten dollars per claim for partnership. In the event of death of either party, the remaining party automatically becomes full owner of both Hilltop AMC 70793 and Hilltop II AMC 214483 federal mining claims. W.H. Graham and Rae Ann Graham are the sole owners. There is no one else that has rights to these claims. Donald Housley and Apache Gold or any other names he may come up with do not have any rights or legal rights to these mining claims.

W.H. & Rae Ann Graham  
4601 N. Apache Trail  
Apache Junction, AZ 85219-9491

W.H. Graham  
W.H. Graham

Rae Ann Graham  
Rae Ann Graham

State of Arizona )  
County of Maricopa ) ss.


The foregoing was subscribed and sworn to before me the 31<sup>st</sup> day of October, 2000, by W.H. Graham and Rae Ann Graham

Liane Rouzaud  
Notary Public

RECEIVED  
B.L.M. ASSISTANT OFFICE  
2004 JUL 11 P 119  
PHOENIX, ARIZONA

My Commission Expires:

12.24.2001





United States Department of the Interior  
 Bureau of Land Management  
 BUSINESS & SUPPORT SVCS DIV  
 222 N CENTRAL AVE  
 PHOENIX, AZ 85004 -2203  
 Phone: (602) 417-9200

Receipt	
No:	910438

Transaction #: 944259  
 Date of Transaction: 07/16/2004

CUSTOMER:	WH & RAE ANN GRAHAM 4601 N APAHCE TRAIL APACHE JUNCTION, AZ 85219
-----------	---

LINE #	QTY	DESCRIPTION	REMARKS	UNIT PRICE	TOTAL
1	1.00	LOCATABLE MINERALS / MINING CLAIMS-NOT NEW-UNADJUD, ONE AUTH NO. ONLY / MINING CLAIM MONEY RECEIVED (455) CASES: AMC214483/\$10.00	TRF/2	- n/a -	10.00
<b>TOTAL:</b>					<b>\$10.00</b>

PAYMENT INFORMATION			
1	AMOUNT:	\$10.00	POSTMARKED: N/A
	TYPE:	CASH	RECEIVED: 07/16/2004
	NAME:	GRAHAM, WH & RAE ANN 4601 N APAHCE TRAIL APACHE JUNCTION AZ 85219	

REMARKS

This receipt was generated by the automated BLM Collections and Billing System and is a paper representation of a portion of the official electronic record contained therein.

When recorded, mail to:  
W.H. & Rae Ann Graham  
4601 N. Apache Trail  
Apache Junction, AZ 85219-9491

~~AMC 21483~~

AMC 214483

AMC 70793

**QUIT CLAIM DEED**

KNOW ALL MEN BY THESE PRESENTS:

That I, W.H. Graham, the undersigned, for the consideration of Ten(10) Dollars, and other valuable considerations, do hereby quitclaim to Rae Ann Graham fifty (50%) percent of my right, title and interest in the following federal mining claims situated within Pinal County, Arizona:

Hilltop AMC 70793, Book 611, page 138  
Hilltop II AMC 214483, Book 1204, page 619

In the event of death of either party, the remaining party automatically becomes full owner with one hundred (100%) percent right, title, and interest in Hilltop AMC 70793 and Hilltop II AMC 214483 federal mining claims.

IN WITNESS WHEREOF, we have hereunto set our hands and seal this 29 day of November, 2000.

RECEIVED  
R.L.M.  
ARIZONA STATE OFFICE  
Dec 22 9 39 AM '00

W.H. Graham


Rae Ann Graham

State of Arizona )  
County of Maricopa ) ss.

On this 29 day of November, 2000, before me, the undersigned Notary Public, personally appeared W.H. Graham and Rae Ann Graham, known to me to be the individuals who executed the foregoing instrument and acknowledged the same to be their free act and deed.

My Commission Expires:

Tania J. Rush  
Notary Public





RECEIVED  
B.L.M. AZ STATE OFFICE

AGREEMENT

2000 NOV -1 P 2:00

PHOENIX, ARIZONA  
W.H. Graham and Rae Ann Graham hereby swear we are now equal partners in the Hilltop and Hilltop II federal mining claims located at 4601 N. Apache Trail, Apache Junction, Arizona 85219-9491. Hilltop AMC 70793 and Hilltop II AMC 214483. Rae Ann Graham paid W.H. Graham the sum of (\$10.00) ten dollars per claim for partnership. In the event of death of either party, the remaining party automatically becomes full owner of both Hilltop AMC 70793 and Hilltop II AMC 214483 federal mining claims. W.H. Graham and Rae Ann Graham are the sole owners. There is no one else that has rights to these claims. Donald Housley and Apache Gold or any other names he may come up with do not have any rights or legal rights to these mining claims.

W.H. & Rae Ann Graham  
4601 N. Apache Trail  
Apache Junction, AZ 85219-9491

W.H. Graham  
W.H. Graham

Rae Ann Graham  
Rae Ann Graham

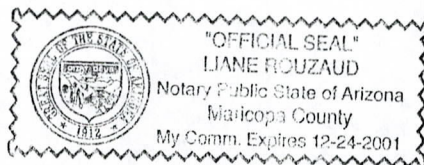
State of Arizona )  
County of Maricopa ) ss.

The foregoing was subscribed and sworn to before me this 31<sup>st</sup> day of October, 2000, by W.H. Graham and Rae Ann Graham.

Liane Rouzaud  
Notary Public

My Commission Expires:

12-24-2001



**United States Department of the Interior  
Bureau of Land Management**  
BUSINESS & SUPPORT SVCS DIV  
222 N CENTRAL AVE  
PHOENIX, AZ 85004 -2203  
Phone: (602) 417-9200

Receipt	
No:	214391

Transaction #: 228434					
Date of Transaction: 11/01/2000					
CUSTOMER:		W GRAHAM 4601 N APACH TRAIL APACHE JUNCTION, AZ 85219			
LINE #	QTY	COMMODITY / SUBJECT / ACTION / PRODUCT	REMARKS	UNIT PRICE	TOTAL
1	1	LOCATABLE MINERALS / MINING CLAIMS-ACCOUNTS/UNADJUDICATED / MINING CLAIM MONEY RECEIVED (455)	TRF (2)	- n/a -	\$10.00
<b>TOTAL:</b>					<b>\$10.00</b>

PAYMENT INFORMATION			
1	AMOUNT:	\$10.00	POSTMARKED: N/A
	TYPE:	CASH	RECEIVED: 11/01/2000
	NAME:	GRAHAM, W 4601 N APACH TRAIL APACHE JUNCTION AZ 85219	

REMARKS

CASE SERIAL NUMBER INFORMATION		
TRNS #	LINE #	CASES
228434	1	AMC70793

This receipt was generated by the automated BLM Collections and Billings System and is a paper representation of a portion of the official electronic record contained therein.



2/20/2001

Mary,

A review of the file shows the following:

<u>AMC 70793</u>	<u>Location date</u>	<u>Locators</u>	<u>QCD</u>	<u>POA</u>	<u>Agreement Partnership</u>
Hilltop	10/9/1970	B.F. Denham G.B.Pyle			

When filed with BLM Amended claim added names and changed location date:

10/21/75	B.F. Denham Roy E. Ozbun Steve Palmer
----------	---

B. Denham & Turnstill  
12/20/84

Tunstill to Apache Gold  
6/30/86

Denham to Apache Gold  
3/5/93

Tunstill entered into an Agreement with Wm Graham on 7/29/89. Tunstill had no right at that time. Should not have accepted the transfer. You probably need to go through file and refund money for transfer received on 11/1/89 as Tunstill did not have any rights to transfer.

Hope this helps.

Dorie

## MINING CLAIMS

**AMC214483**

**Location Notice- 01-23-84**

Bradley Denham

**Partnership-12-20-84**

Bradley Denham & James A. Tunstill

**Special warranty Deed-08-13-86 - 6-30**

James A. Tunstill to Apache Gold

**Partnership-07-29-89**

James A. Tunstill & W.H. Graham

**Quick Claim Deed-03-05-93**

Bradley Denham to Apache Gold

**Quick Claim Deed-03-14-94**

W.H. Graham to Rae Ann Graham

**Quick Claim Deed-09-20-94**

RaeAnn Graham to James Davis

**Quick Claim Deed-02-24-95**

James Davis to W.H. Graham

**AMC070793**

**Location of Notice-10-09-70**

Bradley Denham

**Special Warranty Deed-08-13-86**

James A. Tunstill to Apache Gold - 6-30

**Partnership-07-29-89**

Bradley Denham & James A. Tunstill

**Partnership-07-29-89**

James A. Tunstill to W.H. Graham

**Quick Claim Deed-03-05-93**

Bradley Denham to Apache Gold

**Quick Claim Deed-03-14-94**

W.H. Graham to RaeAnn Graham

**Quick Claim Deed-09-20-94**

RaeAnn Graham to James Davis

**Quick Claim Deed-02-24-95**

James Davis to W.H. Graham



RECEIVED  
BUREAU OF  
LAND MANAGEMENT

January 16, 2001

2001 JAN 22 A 9:38

Department of the Interior  
Bureau of Land Management  
Arizona State Office  
222 N. Central Ave.  
Phoenix AZ, 85004-2003

ARIZONA  
STATE OFFICE  
PHOENIX, ARIZONA

Dear Sir:

On January 16, 2001, I talked to Mary Hyde about payment of rental fees for AMC 70793 and AMC 214483. She suggested that I write a letter explaining this situation, which has been going on since November, 1989. At that time, W. H. Graham showed up at my place of business, proceeded to give me an eviction notice, had the sheriff's office serve an eviction notice and has since occupied a portion of the claims, dug trenches, closed access, shot to death a leasee on the property and threatened anyone who goes on the mining claim.

On July 23, 1996, I sent a copy of a warranty deed dated June 30, 1986, to the State BLM office, which confirms Jim Tunstill transferred all interest in Hilltop and Hilltop 2 to Apache Gold, of which I am a partner. I also sent an Abstract of Title by Harvey Smith on the two claims, showing all recorded events concerning the properties. The Abstract shows the partnership between Tunstill and Graham was made on July 29, 1989, three years after Tunstill had deeded his interests in the two Hilltop claims to Apache Gold. He has no interest in this property to give. Also, enclosed is all other pertinent documents in chronological order to help explain that no partnership exists, and that Apache Gold is the owner of Hilltop and Hilltop 2 mining claims.

Would you please review these documents, make null and void the interests of Tunstill to the Hilltop and Hilltop 2 claims and notify Mr. Graham that because Mr. Tunstill has no interest in the claims, Mr. Tunstill has no partnership to give.

Sincerely,



Donald L. Housley  
4075 N. Wildwood Dr.  
Florence, AZ 85232

Enc:

1. Nov. 6, 2000, Disbursement Authorization
2. Jan. 23, 1996, Disbursement Authorization

3. Apr. 14, 1993 Abstract of Title
4. Nov. 20, 1990, Denham Statement
5. Oct. 25, 1990, Denham Letter
6. Oct. 10, 1990, Denham Letter
7. Nov. 3, 1989, Eviction Notice
8. Nov. 11, 1989, Eviction Notice
9. July 29, 1989, Tunstill - Graham agreement
10. Jun. 30, 1986, Special Warranty Agreement between Apache Gold & Tunstill
11. July 15, 1986, Certificate of Fictitious Name
12. June 14, 1986, Denham - Tunstill Partnership Agreement
13. Dec. 20, 1984, Denham - Tunstill Partnership Agreement

cc: Sen. John Kyle

Rep. J. D. Hayworth



*John  
11/6/2000  
Mary Hyde  
11/6/00*

OFFICIAL COPIES /CF/ /SD READ/ /GROUP/ /SECTION/ /AUTHOR/

3800 (957) MH  
AMC 70793  
AMC 214483

November 6, 2000

Certified Mail - Return Receipt Requested

*I was in Idaho from June 15/00  
to Oct 5/00  
W.H.G.*

Mr. W. H. Graham  
4601 North Apache Trail  
Apache Junction, Arizona 85219-9491

Mr. Don Housley  
Apache Gold  
4075 North Wildwood Drive  
Florence, Arizona 85232

Gentlemen:

According to our records, the 2001 maintenance fee payment for AMC 70793 and AMC 214483 was paid by Donald Housley, Apache Gold, on June 14, 2000, and by W. H. Graham on August 30, 2000.

Please review your records, check one of the actions below, sign, date and return a copy of this letter to us (a duplicate is provided for your records).

- 1) Please authorize a refund to Apache Gold
- 2) Please authorize a refund to W. H. Graham
- 3) Please apply the duplicate payment to the year 2000 maintenance fee due on or before September 1, 2001
- 3) Please leave the duplicate 2001 payment and note the files

*Donald Housley*      *Nov 16/01*  
 Remitter's Signature      Date

The payment will be considered a duplicate and the files so noted if you do not respond within 30 days of receipt of this letter. If additional information is required, please contact Mary Hyde at (602) 417-9356

Sincerely,

**/s/ Ivy J. Garcia**

Ivy J. Garcia  
Supervisor, Lands and Minerals Operations

Enclosure



# United States Department of the Interior

## BUREAU OF LAND MANAGEMENT

Arizona State Office  
3707 N. 7th Street  
P.O. Box 16563  
Phoenix, Arizona 85011



IN REPLY REFER TO:

3800 (933) ES  
A MC 70793  
A MC 214483

JUN 23 1996

Apache Gold  
1440 North Idaho Road #2047  
Apache Junction, AZ 85219

Gentlemen:

According to our records, the 1996 maintenance fee payment for the claims listed below was paid on July 31, 1995, by W. H. Graham. The payment submitted by your company on August 11, 1995, is a duplicate payment:

SERIAL NUMBER	CLAIM NAME
A MC 70793	Hilltop
A MC 214483	Hilltop #Two

Please review your records, check one of the actions below, sign, date, and return a copy of this letter to us (a duplicate is provided for your records).

- 1) Please authorize a refund.
- 2) Please apply towards the 1997 maintenance fee payment.
- 3) Please leave the duplicate 1996 payment and note the files.

*Almond Stob*  
Remitter's Signature

*Feb 4/97*  
Date

If you do not respond, the payment will be considered a duplicate and the files so noted. Call Evelyn Stob at (602) 650-0518 if additional assistance is needed.

*I am enclosing an Abstract of Title for the Hilltop Claims. Please do not accept money from W.H. Graham on these as he has never had any valid claim to these claims as the enclosed show - He never even negotiated for the claims until Nov of 89. We bought the claims in June of 1986 on the enclosed Warranty Deed.*

Mary Jo Yoas  
Chief, Lands and Minerals  
Operations Section

*Almond Stob*  
Apache Gold

RECEIVED  
BUREAU OF  
LAND MANAGEMENT  
JUL 25 9 51 AM '96  
ARIZONA  
STATE OFFICE  
PHOENIX, ARIZONA

2

7/23/96



③  
April 14, 1993

Apache Mining & Development, Inc.  
Mr. Lynn Ray Singley, C.E.O.  
c/o Don Fuller  
1128 E. Greenway Ste 1  
Mesa, AZ 85203

Dear Mr. Housley:

Enclosed is the Abstract of Title for the Hilltop and HILLTOP #TWO lode mining claims. With the exception of certain names - Pyle, Osbun, Palmar and Gadd, which will have to be advertized out - title to the claims would appear to rest in Apache Gold. This is not a legal opinion as there are several extraneous documents which will have to be assessed by an attorney. Also, please note not all documents have been recorded at the County and the B.L.M.


As you will note on the Abstract, no Affidavit of Labor for the Hilltop lode was found for 1980 at the County Recorder's office in Florence.

Concerning W.H. Graham, his Agreement with James A. Tunstill to be equal partners in the claim would appear to be invalid as Tunstill had previously deeded his interest in the claims to Apache Gold.

We are presently drafting a statement to be used in "advertising out" those names mentioned in paragraph 1 above. This will be done in a local paper in Apache Junction. Estimated cost of the advertising is approximately \$400.00.

If you have any questions, please call me.

Sincerely,



Harvey W. Smith, E.M.  
President

HWS/hm

DEL TIERRA ENGINEERING & MINING CORP.  
4310 N. Brown Ave., Ste 3 Scottsdale, AZ 85251  
Telephone (602) 946-3996

ABSTRACT OF TITLE ON MINING CLAIMS

---

Harvey W. Smith, President of Del Tierra Engineering & Mining Corp., a corporation organized and existing under the laws of the State of Arizona, hereby certifies that he has examined the instruments shown by the indices in the offices of the Recorder in the County of Pinal, State of Arizona; mining claim recordation records in the offices of the Bureau of Land Management in the City of Phoenix, State of Arizona; and further certifies that the following is a full true and complete abstract of those documents pertaining to the ownership of the described claims.

The mining claims above referred to are those certain claims situate in the Goldfield Mining District, County of Pinal, State of Arizona, more particularly described as follows:

Hilltop and HILLTOP #TWO lodes

This abstract is issued and accepted upon the understanding that the liability assumed hereby shall not exceed \$100.00

DEL TIERRA ENGINEERING & MINING CORP.  
4310 N. Brown Ave., Ste 3  
Scottsdale, AZ 85251

By: \_\_\_\_\_

*Harvey W. Smith* 4/14/93  
(Date)



EXHIBIT "A"  
To Accompany Abstract of Title

<u>Lode Claim Name</u>	<u>Loc. Date</u>	<u>Book</u>	<u>Pinal County</u>		<u>B.L.M. Data</u>		<u>Locator</u>
			<u>Page(s)</u>	<u>Filing Date</u>	<u>Serial No.</u>	<u>Date</u>	
Hilltop	10/9/70	611	138	10/13/70	A MC 70793	10/9/79	B. F. Denham G. B. Pyle
Amended	10/21/75	800	164	10/22/75			B. F. Denham, Roy E. Ozbun and Steve Palmar
HILLTOP #TWO	1/23/84	1204	619	1/23/84	A MC 214483	2/6/84	Bradley Denham

CHAIN OF TITLE

8/14/82 Release - assigning the Amarillo claims (15 lodes) to Alec Bodnar for \$9,500. plus Alec Bodnar's interest in the Hilltop claim.  
Pinal County Docket 1127 Page 454

12/20/84 Partnership Agreement B. F. Denham and James A. Tunstill  
Pinal County Docket 1373 Page 911 7/9/86

8/29/85 Power of Attorney (General) B. F. Denham to William Sanford Gadd, Attorney in Fact (no expiration date shown)

6/30/86 Special Warranty Deed from James A. and Michael A. Tunstill, Husband and Wife to  
to Apache Gold  
Pinal County Docket 1381, Pages 463-464 8/13/86

7/25/86 Certificate of Fictitious Name "Apache Gold" by Lynn R. Singley and Don Housley  
Pinal County Docket 1381, Page 679 8/14/86

- 12/24/86 Quit Claim Deed from Donald Housley to Apache Gold  
No County Data - B.L.H. refused 12/22/86 as Housley not shown as owner
- 7/29/89 Agreement to be "equal partners" between James A. Tunstill and W. H. Graham  
No County Data  
B.L.M. 11/1/89
- 10/1/89 Power of Attorney (General) Bradley Denham to Donald L. Housley (expiration date 1/1/95)  
Pinal Docket 1645, Pages 249-250 12/11/89
- 1/9/90 Mining Lease Agreement (Hilltop #Two) Apache Gold (Lessor) Charles C. Rineholt, Jr. and Arthur J. Wallis, Jr. (Lessees)  
signed by Donald A. Housley, Pres. of Apache Mining & Development, Inc.  
Pinal Docket 1660 Pages 535-538 3/5/90
- 1/9/90 Mining Lease Agreement (Hilltop #Two) Apache Gold (Lessor) Fred and Elaine Schroder (Lesees) signed by Donald A. Housley, President Apache  
Mining & Development, Inc.  
Pinal Docket 1660 Pages 539-542 3/5/90
- 11/9/90 Notice of Intent to B.L.M. from W. H. and Rae Ann Graham to mine the two Hilltop claims  
No County Data - B.L.M. 12/5/90
- 11/20/90 Statement by Bradley Denham that he is the locator and owner of both Hilltop claims and that Tunstill has no right to "convey" these  
claims. No County Data - B.L.M. ? date
- 3/5/93 Quit Claim Deed from Bradley Denham to Apache Gold (both claims) signed by Donald L. Housley, Attorney in Fact for Denham  
No County Data - B.L.M. 3/5/93

ASSESSMENT DATA

All assessment data was examined at the Pinal County Recorder's Office and the B.L.M., Phoenix.

No Affidavit of Labor was found for the Hilltop lode at the Pinal County Recorder's Office for the 1980 assessment year. Otherwise, all recordings have been made since 1979.



④

STATEMENT

I, Bradley F. Denham, being duly sworn, make the following statement.

I am the locater, and owner of the unpatented minning claims described below.

Claims are located in Pinal County, state of Arizona.

Name of claims	Recorders office data	B.L.M. (AMC )
Hilltop	Book 611, Page 138	70793
Hilltop II	Book 1204, Page 619	214483

That James A Tunstill never at anytime had a right to convey or to negotiate the mining claims in any way, with the exception of the right to bring the mining claims to patent, according to agreement dated, June 14, 1986. Nicki L. Manley Notary Public.

Dated this 20<sup>th</sup> day of November 1990

*Bradley F. Denham*  
Bradley F. Denham

SUBSCRIBED AND SWORN TO BEFORE ME THIS 20<sup>TH</sup> DAY OF NOVEM

*George L. Loney*

Notary Public

My Commission Expires April 15, 1994

5  
October 25, 1990  
Tucson Arizona

Dear Don:

Just to let you know that Graham was here to see me, " poor guy ". Jim really took him, but that was his fault for not cheaking the records. He had a lot to say but nothing to show, just words from a tired old man. and of course he wanted me to give him the claims. I told him no way that you had my power of attorney, and was well pleased with what you were doing.

There was a paper he showed me, and I would like to get a copy it is a transfer of ownership by B.L.M. of my claims to him. now if this is true, then B.L.M. has a big law suit coming. I think you should really look into this.


I told him that you and I were the only ones that had any rights to the Hilltop claims, I feel sorry for him but can't do any thing for him except give him a statement that Jim had no legal right to any part of the Hilltop claims after selling the part he owned to you. I will send him the statement about Jim.

Now a little about us, The only thing I have to complain about is the communication, I cannot use the phones anytime I want I work from 7: AM to 3:30 PM. and the phones are on only from 11:AM to 5:30 PM and then there are hundreds using them, they let each one use the phone for 15 Mts. I have tried to call you a lot of times but only get your anserwing service, all calls I make are collect, I can't even leave my name that I called.

When you get time to write please let me know how the assays are saying. I have faith in you. So keep up the good works.

God Bless

Brad Denham





10/12/90

Bill Don:

First let me thank you for the letter and the papers, and to fill you in on what I know! OK The first time I met you I liked you and I have not changed. This Graham guy I know nothing about or who he was until I talked with Nelson. You told me about Jim Tunstill selling you his part of the Hilltop Claims. and then saying something about him selling or leasing them to some other person, but you never did let me know who. What is there I think you fell down in communicating with me.

Now that I know who he is and what he is doing I can handle it and rest in peace I will let him know that he has been taken by Jim Tunstill. And that he has nothing to do legally with the Hilltop claims.

What I can't understand is why or how you have put up with any of this when you have my full power of attorney.

I thought that I had told you about the partnership with Jim, if you didn't understand it, I will put it in black and white. Jim Tunstill was taken in as a partner only because he worked for you and you let use your equipment, and I saw the possibility of getting the claims patented quickly and that was the understanding we had. that is the reason in the partnership dated June 14, 1986. James A Tunstill being a partner of Bradley F Denham have the right, ( should have said has the right) to patent Hilltop 1 and Hilltop II in both our names. That is what Jim was to do for his part of the claims, When he sold out to you he broke the partnership by not doing his part of patenting the claims, and if you bought all of his part then you also bought the partnership that he had if you keep the partnership agreement.

No matter what, James A Tunstill has nothing to do with the Hilltop claims, and anything that he does is illegal, and can be charged with a felony act.

At this time you and I are the only ones that can have anything to say or do with the Hilltop claims.

And if you would ask me what I would do about all this mess? I would say, Take your power of attorney with Jims bill of sale and show them to this Graham guy and tell him to get lost, and if he don't them I would charge him with trespassing, and make it stick.

Sincerely

  
Bradley F Denham

P.S. if you can, send me a copy of Jim's Bill of sale.

# EVICTIION NOTICE

TO: JOHN DOE I-V AND ET.UX., ET.AL., ETC., AND SO ON

Name

4601 HWY. 88, NORTH

Address

APACHE JUNCTION, ARIZONA 85220

City

State

Zip

NOTICE DATE \_\_\_\_\_

Notice is hereby given that your Lease is terminated for the reason and effective on the date indicated below:

No Lease or Agreements with New Property Owner. No Sub Lease will be honored by New Property Owner on said Property known as HILLTOP I (AMC 70793) and HILLTOP II (AMC 214483).

You are hereby requested to vacate said Property with all your belongings with (5) Five working days of this Notice.

Seven Days after Notice Date as per law

TODAY'S DATE \_\_\_\_\_

W.H. GRAHAM

Owner or Manager

4601 HWY. 88, NORTH

Address

APACHE JUNCTION, ARIZONA

85220

City

State

Zip

3 NOV 89 15:47

RECEIVED  
PINAL COUNTY  
SHERIFF'S OFFICE



9

# EVICITION NOTICE

TO: DON HOUSLY AND LYNN SING LEE AND ET. UX, ET. AL.

Name

4601 HWY. 88, NORTH

Address

APACHE JUNCTION, ARIZONA 85220

City

State

Zip

NOTICE DATE

11-3-89

Notice is hereby given that your Lease is terminated for the reason and effective on the date indicated below:


New Property Owner not honoring any Lease Renewals or New Leases on said Property including Lease Renewal of November 6, 1989, and Sub Leases now or future on said property. Known as HILLTOP I (AMC 70793) and HILLTOP II (AMC 214483).

Seven Days after Notice Date as per Law

022

TODAY'S DATE \_\_\_\_\_

W.H. GRAHAM



Owner or Manager

4601 HWY. 88, NORTH

Address

APACHE JUNCTION, ARIZONA 85220

City

State

Zip

9

70793  
214483

TO WHOM IT MAY CONCERN:

That on this day of July 29, 1989 James A. Tunstill and ~~W.H. Graham~~ <sup>Added</sup> do hereby agree to become equal partners in the mining claims of Hilltop (AMC 70793) and Hilltop II (AMC 214483). This agreement also includes any and all other mining claims that are filed on at any later date,

In the event of patent of any claim we will be equal partners.

In the event that if one partner wishes to sell his part; the other partner has first option to buy.

In the event of the death of W.H. Graham the partnership will be automatically transferred to Rae Ann Graham.

In the event of the death of James A. Tunstill, the partnership will be automatically transferred to Michael A. Tunstill.

I James A. Tunstill do hereby agree with this fully. I W.H. Graham also do hereby agree with this fully.

James A. Tunstill  
James A. Tunstill

W.H. Graham  
W.H. Graham

Subscribed and sworn to, before me the undersigned Notary Public on the 29th day of July, 1989

Jamela Williams  
Notary Public

NOTARY PUBLIC, STATE OF FLORIDA AT LARGE  
MY COMMISSION EXPIRES MAY 23, 1993  
BONDED THROUGH ASHTON AGENCY, INC.  
My Commission Expires

RECEIVED  
JUL 29 1989  
11:33  
STATE OF FLORIDA  
NOTARY PUBLIC

ENTERED IN COMPUTER  
// 2-89





1381-464

ordinances pertaining to the mining claims; that they are the owners of the mining claims; that the unpatented mining claims are free and clear of all liens, encumbrances, restrictions, assessments, easements, charges and conflicting claims of every kind and description, excepting only the paramount title of the United States; and that they shall forever warrant ~~and defend title to~~ the mining claims, ~~against the claims and demands of all persons.~~

AGT  
MAY

IN WITNESS WHEREOF, the Grantors have signed this deed this 30<sup>th</sup> day of June, 1986.

James A. Tunstill  
James A. Tunstill

Michael A. Tunstill  
Michael A. Tunstill

STATE OF ARIZONA )  
 ) ss:  
County of Maricopa )

On this 30<sup>th</sup> day of June, 1986, personally ~~appeared before me,~~ a Notary Public in and for the State of ~~Arizona,~~ James A. Tunstill and Michael A. Tunstill, who acknowledged they signed the foregoing Special Warranty Deed for the ~~purpose stated therein.~~



Barbara J. P... (not signed)  
Notary Public

My Commission Expires:

November 19, 1988

\*\*\* CERTIFICATE OF RECORDING \*\*\*

STATE OF ARIZONA, COUNTY OF PINAL (SS)  
I HEREBY CERTIFY THAT THE WITHIN INSTRUMENT WAS FILED FOR RECORD IN  
PINAL COUNTY, STATE OF ARIZONA. WITNESS MY HAND AND OFFICIAL SEAL.



NO: 841365

TIME: 1000 14AUG-86

PAGES: 002

FEE:

• 5.00  
• 4.00  
• 0.00

KATHLEEN C. FELIX

PINAL COUNTY RECORDER, BY ..... DEPUTY

*Received  
By R. S. S.  
At 12:00*

*1381-679*

841366

(11)

CERTIFICATE OF FICTITIOUS NAME

Pursuant to the provisions of A.R.S. § 29-102, each of  
the undersigned certifies that:

1. The undersigned have formed a general partnership  
under Arizona law for the transaction of business in Pinal County,  
Arizona, under the fictitious name of "Apache Gold".

2. The name and address of each of the partners is as  
follows:

Lynn R. Singley  
6710 East Camelback Road, #226  
Scottsdale, Arizona 85251

Don Housley  
Post Office Box 1445  
Apache Junction, Arizona 85220

DATED: JULY 25, 1986.

*Lynn R. Singley*  
Lynn R. Singley  
*Don Housley*  
Don Housley

STATE OF ARIZONA )  
County of Maricopa ) ss.

This instrument was acknowledged before me this 25th day of  
July, 1986, by Lynn R. Singley.

*Lore Curtis*  
Notary Public

My Commission Expires:  
June 20, 1989



12

This is just to certify that I "James A. Tunstill" being a partner of Bradley F. Denham have the right to Latent Hilltop I and Hilltop II in both our names; which are James A. Tunstill and Bradley F. Denham. I, James A. Tunstill, also have the right to defend both Hilltop I and Hilltop II from any and all perpa-traitors.

James A. Tunstill

*James A. Tunstill*

423-24

Bradley F. Denham

5262

*Bradley F. Denham*

Executed in Phoenix, Az. on this 14th day of June 1986 and witnessed by NICKIE L. MANLEY

*Nickie L. Manley*  
NOTARY PUBLIC

My Commission Expires May 25, 1987

1373-911  
241443  
J 85217

1373-911

837641

1373-911


# Partnership Agreement


(13)

TO WHOM IT MAY CONCERN:


That on this day, the 20th of December, 1984, BRADLEY F. DENHAM and JAMES A. TUNSTILL hereby agree to become equal partners in the mining claims of Hilltop (AMC 70793) and Hilltop II (AMC 214483), and that in the event of patent: If only one claim is patented then each partner receives 750 feet by 600 feet of said claim - In the event of both claims being patented then each partner receives one whole claim.

I, BRADLEY F. DENHAM, do hereby agree with this fully. I, JAMES A. TUNSTILL also do hereby agree with this fully.

  
BRADLEY F. DENHAM  
P.O. Box 1178  
Apache Junction, AZ 85220

  
JAMES A. TUNSTILL  
P.O. Box 3122  
Apache Junction, AZ 85278


SUBSCRIBED AND SWORN TO, before me the undersigned Notary Public, on the 20th day of December, 1984.

  
Notary Public

My Commission Expires:  
12-31-86

### \*\*\* CERTIFICATE OF RECORDING \*\*\*

STATE OF ARIZONA, COUNTY OF PINAL (SS)  
I HEREBY CERTIFY THAT THE WITHIN INSTRUMENT WAS FILED FOR RECORD IN PINAL COUNTY, STATE OF ARIZONA. WITNESS MY HAND AND OFFICIAL SEAL.



NO: 837641

TIME: 1335 09JUL86

PAGES: 001

FEE: \$ 6.00  
\$ 4.00  
\$ 0.00

KATHLEEN C. FELIX  
PINAL COUNTY RECORDER, BY ..... DEPUTY  
PSHIP

FROM: HILLTOP  
TO: DENHAM, BRADLEY F

DON HOUGHTON  
601 E. ASH  
APACHE JUNCTION

85217  
AZ 85217

DATE: 7-14-86

NO REMITTANCE REQUIRED

THE FOLLOWING RECORDED INSTRUMENTS ARE HEREBY RETURNED TO YOU BY KATHLEEN C. FELIX, PINAL COUNTY RECORDER

NUMBER BOOK RECORD DATE TIME FROM TO

April 14, 1993

Apache Mining & Development, Inc.  
Mr. Lynn Ray Singley, C.E.O.  
c/o Don Fuller  
1128 E. Greenway Ste 1  
Mesa, AZ 85203

Dear Mr. Housley:

Enclosed is the Abstract of Title for the Hilltop and HILLTOP #TWO lode mining claims. With the exception of certain names - Pyle, Osburn, Palmar and Gadd, which will have to be advertized out - title to the claims would appear to rest in Apache Gold. This is not a legal opinion as there are several extraneous documents which will have to be assessed by an attorney. Also, please note not all documents have been recorded at the County and the B.L.M.


As you will note on the Abstract, no Affidavit of Labor for the Hilltop lode was found for 1980 at the County Recorder's office in Florence.

Concerning W.H. Graham, his Agreement with James A. Tunstill to be equal partners in the claim would appear to be invalid as Tunstill had previously deeded his interest in the claims to Apache Gold.

We are presently drafting a statement to be used in "advertising out" those names mentioned in paragraph 1 above. This will be done in a local paper in Apache Junction. Estimated cost of the advertising is approximately \$400.00.

If you have any questions, please call me.

Sincerely,



Harvey W. Smith, E.M.  
President

HWS/hm

ARIZONA  
STATE OFFICE  
PHOENIX, ARIZONA

RECEIVED  
BUREAU OF  
LAND MANAGEMENT  
JUL 25 9 51 AM '96

AMC 70793  
AMC 214483



DEL TIERRA ENGINEERING & MINING CORP.  
4310 N. Brown Ave., Ste 3 Scottsdale, AZ 85251  
Telephone (602) 946-3996

ABSTRACT OF TITLE ON MINING CLAIMS

Harvey W. Smith, President of Del Tierra Engineering & Mining Corp., a corporation organized and existing under the laws of the State of Arizona, hereby certifies that he has examined the instruments shown by the indices in the offices of the Recorder in the County of Pinal, State of Arizona; mining claim recordation records in the offices of the Bureau of Land Management in the City of Phoenix, State of Arizona; and further certifies that the following is a full true and complete abstract of those documents pertaining to the ownership of the described claims.

The mining claims above referred to are those certain claims situate in the Goldfield Mining District, County of Pinal, State of Arizona, more particularly described as follows:

Hilltop and HILLTOP #TWO lodes

This abstract is issued and accepted upon the understanding that the liability assumed hereby shall not exceed \$100.00

DEL TIERRA ENGINEERING & MINING CORP.  
4310 N. Brown Ave., Ste 3  
Scottsdale, AZ 85251

ARIZONA  
STATE OFFICE  
PHOENIX, ARIZONA

JUL 25 9 51 AM '96

RECEIVED  
BUREAU OF  
LAND MANAGEMENT

By: \_\_\_\_\_

*Harvey W. Smith* 4/14/93  
(Date)

ordinances pertaining to the mining claims; that they are the owners of the mining claims; that the unpatented mining claims are free and clear of all liens, encumbrances, restrictions, assessments, easements, charges and conflicting claims of every kind and description, excepting only the paramount title of the United States; and that they shall forever warrant and defend title to the mining claims against the claims and demands of all persons.

1381-464


IN WITNESS WHEREOF, the Grantors have signed this deed this 30<sup>th</sup> day of June, 1986.

James A. Tunstill  
James A. Tunstill

Michael A. Tunstill  
Michael A. Tunstill

STATE OF ARIZONA )  
 ) ss:  
County of Maricopa )

On this 30<sup>th</sup> day of June, 1986, personally appeared before me, a Notary Public in and for the State of Arizona, James A. Tunstill and Michael A. Tunstill, who acknowledged that they signed the foregoing Special Warranty Deed for the purposes stated therein.



Charles J. [Signature]  
Notary Public

My Commission Expires:  
November 19, 1988

RECEIVED  
BUREAU OF  
LAND MANAGEMENT  
JUL 25 9 51 AM '86  
ARIZONA  
STATE OFFICE  
PHOENIX, ARIZONA

1381-403

841264

When recorded return to:

THIS TRANSACTION IS EXEMPT PURSUANT TO A.R.S. §42-1614A.6.

Ronald L. Junck  
P. O. Box 10569  
Phoenix, Arizona 85064

RECEIVED  
BUREAU OF  
LAND MANAGEMENT  
ARIZONA  
STATE OFFICE  
PHOENIX, ARIZONA  
Jul 25 9 51 AM '96

SPECIAL WARRANTY DEED

This deed is made by and between **JAMES A. TUNSTILL** and **MICHAEL A. TUNSTILL**, husband and wife (referred to herein as "Grantors"), and **APACHE GOLD**, an Arizona general partnership (referred to herein as "Grantee").

W I T N E S S E T H:

The Grantors, for and in consideration of the sum of Ten Dollars, and other good and valuable considerations, the receipt and sufficiency of which is hereby acknowledged, do by these presents, grant, bargain, sell, convey and confirm unto Grantee, its successors and assigns forever, the following described real property situated in Pinal County, Arizona, to-wit:

Two Federal, Unpatented Mining Claims, located in Township 1 North, Range 8 East, Gila and Salt River Base and Meridian, Pinal County, Arizona, and more particularly described as follows:

Claim Name	Pinal County Recording		BLM registration Number	Location
	Docket	Page		
Hilltop	800	161	AMC 70793	Section 2
Hilltop 2	1204	619	AMC 214483	Section 2

TO HAVE AND TO HOLD the same, together with all the rights and privileges appurtenant, or to become appurtenant thereto, and all of the estate, right, title, interest and claim whatsoever of the Grantors forever.

The Grantors for themselves and for their heirs, executors and administrators, do covenant, grant, represent and warrant that all of the above-described unpatented mining claims were validly located in accordance with the laws of the United States and the State of Arizona; that the property on which the unpatented mining claims are located was and is property of the United States open to mineral entry; that all assessment work has been performed in a timely manner and proper affidavits of assessment work have been filed and recorded as required by law; that they have complied with all other laws, regulations and

to the best of their knowledge;

9 5 7  
MPT





# United States Department of the Interior

## BUREAU OF LAND MANAGEMENT

Arizona State Office  
3707 N. 7th Street  
P.O. Box 16563  
Phoenix, Arizona 85011



IN REPLY REFER TO:

3800 (933) ES  
A MC 70793  
A MC 214483

JUL 23 1996

Apache Gold  
1440 North Idaho Road #2047  
Apache Junction, AZ 85219

Gentlemen:

According to our records, the 1996 maintenance fee payment for the claims listed below was paid on July 31, 1995, by W. H. Graham. The payment submitted by your company on August 11, 1995, is a duplicate payment:

RECEIVED  
BUREAU OF  
LAND MANAGEMENT  
JUL 25 9 51 AM '96  
ARIZONA  
STATE OFFICE  
PHOENIX, ARIZONA

<u>SERIAL NUMBER</u>	<u>CLAIM NAME</u>
A MC 70793	Hilltop
A MC 214483	Hilltop #Two

Please review your records, check one of the actions below, sign, date, and return a copy of this letter to us (a duplicate is provided for your records).

- 1) Please authorize a refund.
- 2) Please apply towards the 1997 maintenance fee payment.
- 3) Please leave the duplicate 1996 payment and note the files.

\_\_\_\_\_  
Remitter's Signature

\_\_\_\_\_  
Date

If you do not respond, the payment will be considered a duplicate and the files so noted. Call Evelyn Stob at (602) 650-0518 if additional assistance is needed.

7/23/96

I am enclosing an Abstract of Title for the Hilltop Claims. Please do not accept money from W.H. Graham on these as he has never had a valid claim to these claims as the enclosed documents show - He never even negotiated for the claims until Nov of 89. We bought the claims in June of 1986 on the enclosed Warranty Deed.

Mary Jo Yoas  
Chief, Lands and Minerals  
Operations Section

*Small Handwritten Signature*  
Apache Gold

RECEIVED  
BUREAU OF  
LAND MANAGEMENT

JUL 25 9 51 AM '96

ARIZONA  
STATE OFFICE  
PHOENIX, ARIZONA

EXHIBIT "A"  
To Accompany Abstract of Title

<u>Locd Claim Name</u>	<u>Loc. Date</u>	<u>Book</u>	<u>Pinal County</u>		<u>B.L.M. Data</u>		<u>Locator</u>
			<u>Page(s)</u>	<u>Filing Date</u>	<u>Serial No.</u>	<u>Date</u>	
Hilltop	10/9/70	611	138	10/13/70	A MC 70793	10/9/79	B. F. Denham G. B. Pyle
Amended	10/21/75	800	164	10/22/75			B. F. Denham, Roy E. Ozburn and Steve Palmar
HILLTOP #TWO	1/23/84	1204	619	1/23/84	A MC 214483	2/6/84	Bradley Denham

CHAIN OF TITLE

8/14/82 Release - assigning the Amarillo claims (15 lodes) to Alec Bodnar for \$9,500. plus Alec Bodnar's interest in the Hilltop claim.  
Pinal County Docket 1127 Page 454

12/20/84 Partnership Agreement B. F. Denham and James A. Tunstill  
Pinal County Docket 1373 Page 911 7/9/86

8/29/85 Power of Attorney (General) B. F. Denham to William Sanford Gadd, Attorney in Fact (no expiration date shown)

6/30/86 Special Warranty Deed from James A. and Michael A. Tunstill, Husband and Wife to  
to Apache Gold  
Pinal County Docket 1381, Pages 463-464 8/13/86

7/25/86 Certificate of Fictitious Name "Apache Gold" by Lynn R. Singley and Don Housley  
Pinal County Docket 1381, Page 679 8/14/86

RECEIVED  
BUREAU OF  
LAND MANAGEMENT

JUL 25 9 51 AM '96

ARIZONA  
STATE OFFICE  
PHOENIX, ARIZONA

EXHIBIT "A"  
To Accompany Abstract of Title

<u>Lode Claim Name</u>	<u>Loc. Date</u>	<u>Book</u>	<u>Pinal County</u>		<u>B.L.M. Data</u>		<u>Locator</u>
			<u>Page(s)</u>	<u>Filing Date</u>	<u>Serial No.</u>	<u>Date</u>	
Hilltop	10/9/70	611	138	10/13/70	A HC 70793	10/9/79	B. F. Denham C. B. Pyle
Amended	10/21/75	800	164	10/22/75			B. F. Denham, Roy E. Ozbun and Steve Palmar
HILLTOP #TWO	1/23/84	1204	619	1/23/84	A HC 214483	2/6/84	Bradley Denham

CHAIN OF TITLE

8/14/82 Release - assigning the Amarillo claims (15 lodes) to Alec Bodnar for \$9,500. plus Alec Bodnar's interest in the Hilltop claim.  
Pinal County Docket 1127 Page 454

12/20/84 Partnership Agreement B. F. Denham and James A. Tunstill  
Pinal County Docket 1373 Page 911 7/9/86

8/29/85 Power of Attorney (General) B. F. Denham to William Sanford Gadd, Attorney in Fact (no expiration date shown)

6/30/86 Special Warranty Deed from James A. and Michael A. Tunstill, Husband and Wife to  
to Apache Gold  
Pinal County Docket 1381, Pages 463-464 8/13/86

7/25/86 Certificate of Fictitious Name "Apache Gold" by Lynn R. Singley and Don Housley  
Pinal County Docket 1381 Page 679 8/14/86



70793  
214483

UNITED STATES DEPARTMENT OF THE INTERIOR  
BUREAU OF LAND MANAGEMENT  
ARIZONA STATE OFFICE

IN REPLY REFER TO:  
AMC 70793  
214483

Memorandum

To: Case File

From: E. Stoh

Subject: Documentation of Telephone Conversation

Name of Person Contacted: answering machine

Telephone Number of Person Contacted: 983-0694

Date of Contact: 9-2-94

Summary: Advised we would be refunding  
\$200. AMC 70793 & 214483 had 1985 rent  
previously paid by Lee Ann Graham.

Will F/U in writing.

(983-3320)

Mr. Don Haisner called 9-7-94. They want  
us to keep the \$200 so that claim  
jumpers will have no claim.

E. Stoh  
9-7-94

STATEMENT

I, Bradley F. Denham, being duly sworn, make the following statement.

I am the locator, and owner of the unpatented minning claims described below.

Claims are located in Pinal County, state of Arizona.


Name of claims	Recorders office data	B.L.M. (AMC )
Hilltop	Book 611, Page 138	70793
Hilltop II	Book 1204, Page 619	214483

That James A Tunstill never at anytime had a right to convey or to negotiate the mining claims in any way, with the exception of the right to bring the mining claims to patent, according to agreement dated, June 14, 1986. Micki L. Manley Notary Public.

Dated this 20<sup>th</sup> day of November 1990

  
Bradley F. Denham

SUBSCRIBED AND SWORN TO BEFORE ME THIS 20<sup>TH</sup> DAY OF NOVEMBER, 1990



Notary Public

My Commission Expires April 16, 1994

PLACE Power of ATTORNEY

With Mining Claims

AMC # 12 4922  
12 4923  
70793  
214483

AMC # 124908 THRU 124921

12 4908  
70793  
214483

**We're not just a bolt company anymore.**  
Serving Our Customers For Over 16 Years



This instrument was recorded at request

85 590790

POWER ATT (PA)

WILLIAM S. GADD  
P.O. BOX 25 246  
TEMPE, ARIZONA 85282

0139

RECORDED IN OFFICIAL RECORDS  
OF MARICOPA COUNTY, ARIZONA  
DEC 13 1985 - 10 00  
KEITH POLETIS, County Recorder  
FEE 5.00 PGS 2

HR

124908

The recording official is directed to return this instrument or a copy to the above person.

Space Reserved For Recording Information 70793

214483

**DURABLE  
GENERAL POWER  
OF ATTORNEY**

R-16-K © LawForms 10-71, 10-83



Effective Date 29 AUG. 1985	Expiration Date N/A	Effective Place of Execution (County and State) MARICOPA CO. ARIZONA
PRINCIPAL (Name, Address and Zip Code) BRADLEY F. DENHAM P.O. BOX 117 8 APACHE JCT, ARIZ 8 5 220		ATTORNEY-IN-FACT (Name, Address and Zip Code) WILLIAM SANFORD GADD P.O. BOX 25 246 TEMPE, ARIZ 8 5282

Principal constitutes and appoints Attorney-in-Fact to act as the true and lawful attorney for Principal and in the name, place and stead of Principal:

1. To draw and deposit monies from bank accounts belonging to and in the name of the Principal; to enter and use the contents of these accounts and any safety deposit box for the use and benefit of Principal; and to ask, demand, sue for, recover, collect and receive all such sums of money, debts, dues, accounts, legacies, bequests, interests, dividends, annuities, and demands whatsoever, as are now or shall hereafter become due, owing, payable or belonging to Principal; and to have, use and take all lawful ways or means, in name of Principal, or otherwise, for the recovery thereof, by legal process, and to compromise and agree for, and grant acquittance or other sufficient discharges for Principal and in the name of Principal.

2. To make, seal, and deliver; to bargain, contract, agree, purchase, receive and take lands, tenements, hereditaments, and accept the seizing and possessing of all lands, and all deeds and other assurances in the law thereof; and to lease, let, demise, bargain, sell, remise, release, convey, mortgage, and hypothecate lands, tenements, hereditaments, upon such terms and conditions and under such covenants as Attorney-in-Fact shall think fit; and to bargain and agree for, buy, sell, mortgage, hypothecate, and in any and every way and manner deal in and with goods, wares and merchandise, choses in action, and other property in possession or in action.

3. To make, do and transact all and every kind of business of whatever nature and kind for and in the name of the Principal, and as the Principal's act and deed; and to sign, seal, execute, deliver, and acknowledge such deeds, covenants, indentures, agreements, mortgages, hypothecations, bottomries, charter parties, bills of lading, bills, securities, bonds, notes, receipts, evidences of debt, releases and satisfaction of mortgage, judgments, and other debts, and such other instruments in writing, of whatever kind and nature, as may be necessary or proper in the premises.

4. To do and perform all and every act and thing whatsoever requisite and necessary to be done in and about the premises, as fully to all intents and purposes as Principal might or could do if personally present. The Principal hereby ratifies and confirms all that the Attorney-in-Fact shall lawfully do or cause to be done by virtue of this General Power of Attorney.


5. To execute for the Principal when disabled or missing any gifts to family members or charities; disclaimers or renunciations of inheritances, purchases of flower bonds; any tax returns or tax elections; any general or special powers of appointment under Trusts, or any other documents to protect the estate of the Principal except Wills, Contracts of marriage or dissolution, and Living Wills.

6. This Power of Attorney shall not be affected by disability of the Principal. ARS §§ 14-5501, 14-5502.

This General Power of Attorney may be revoked by the Principal giving actual written notice to anyone dealing with the attorney-in-fact or by recording a Revocation of Power of Attorney with the County Recorder of MARICOPA County ARIZONA. If this General Power of Attorney is not revoked within 6 months from its effective date by recording a Revocation, it shall be considered to be renewed and effective for additional 6 months periods until either revoked by recording a Revocation of Power of Attorney or expired pursuant to the expiration date. The failure of the Principal to record this Revocation shall be construed as a renewal of the Power of Attorney.

**DURABLE  
GENERAL POWER  
OF ATTORNEY**

R-16-K © LawForms 10-71, 10-83

85 590790 

7. The Attorney-in-Fact may (1) not use the assets of Principal to pay his own legal obligations, (2) has no authority over any life insurance policies where Principal is the owner and Attorney-in-Fact is the life insured and (3) has no authority over any Irrevocable Trust where the Principal is the Trustee and Attorney-in-Fact is the Grantor.

**WARNING TO PERSONS EXECUTING THIS GENERAL POWER OF ATTORNEY**

This is an important legal document. It creates a durable power of attorney. Before executing this document, you should know these important facts:

1. This document may provide the person you designate as your attorney-in-fact with broad powers to dispose, sell, convey, and encumber your real and personal property.
2. These powers will exist for an indefinite period of time unless you limit their duration in this document. These powers will continue to exist notwithstanding your subsequent disability or incapacity.
3. You have the right to revoke or terminate this durable power of attorney at any time by (a) recording a revocation in the public office designated for that purpose on this General Power of Attorney and (b) directly notifying your attorney-in-fact and anyone who may be dealing with your attorney-in-fact with respect to your property or other matters.

\_\_\_\_\_  
 \_\_\_\_\_  
 \_\_\_\_\_

x *[Handwritten Signature]*

Signatures of Witnesses

Signatures of Principals

STATE OF _____	ss. Acknowledgement. On this date, before me, a Notary Public, personally appeared: _____ known to me or satisfactorily proven to be the person whose name is subscribed to this instrument and acknowledged that he executed the same. If this person's name is subscribed in a representative capacity, it is for the principal named and in the capacity indicated.	Signature of Notary Public
COUNTY OF _____		ss. <i>[Handwritten Signature]</i>
Date of this Acknowledgement _____		Notary Expiration Date <i>APR 14, 1988</i>
STATE OF _____	ss. Acknowledgement. On this date, before me, a Notary Public, personally appeared: _____ known to me or satisfactorily proven to be the person whose name is subscribed to this instrument and acknowledged that he executed the same. If this person's name is subscribed in a representative capacity, it is for the principal named and in the capacity indicated.	Signature of Notary Public
COUNTY OF _____		ss.
Date of this Acknowledgement _____		Notary Expiration Date

**NOTICE!!**

**These documents have been scanned!**

**Do not place un-scanned documents beneath this notice!**

**Do not remove this notice from this file!**

GPO Jacket No. 560-102  
Print Order 61549  
Rise Business Services, LLC  
Job=AZ15 9/12/2019



Box Number= AZ15245



Claim Begin-End: AMC070793-AMC070793

**6 Location Notices-Amendments and Supporting Documents**



AZ15245-2 AMC069887-AMC072229



STATE OF ARIZONA  
COUNTY OF PINAL

Blotted	Paged	Indexed
<input checked="" type="checkbox"/>	<input checked="" type="checkbox"/>	<input checked="" type="checkbox"/>

By: Alice M. Bishop Deputy

I hereby certify that the within instrument was filed for record in Pinal County, State of Arizona.

Witness my hand and official seal.

WILLIAM S. TRUMAN  
Pinal County Recorder

No.: 631370

Date: 9 OCT 1979 1:30

Docket and Page 930 167

Request of: Bradley J. Denham  
Box 1178, Apache Jct, Ariz 3.00 cash

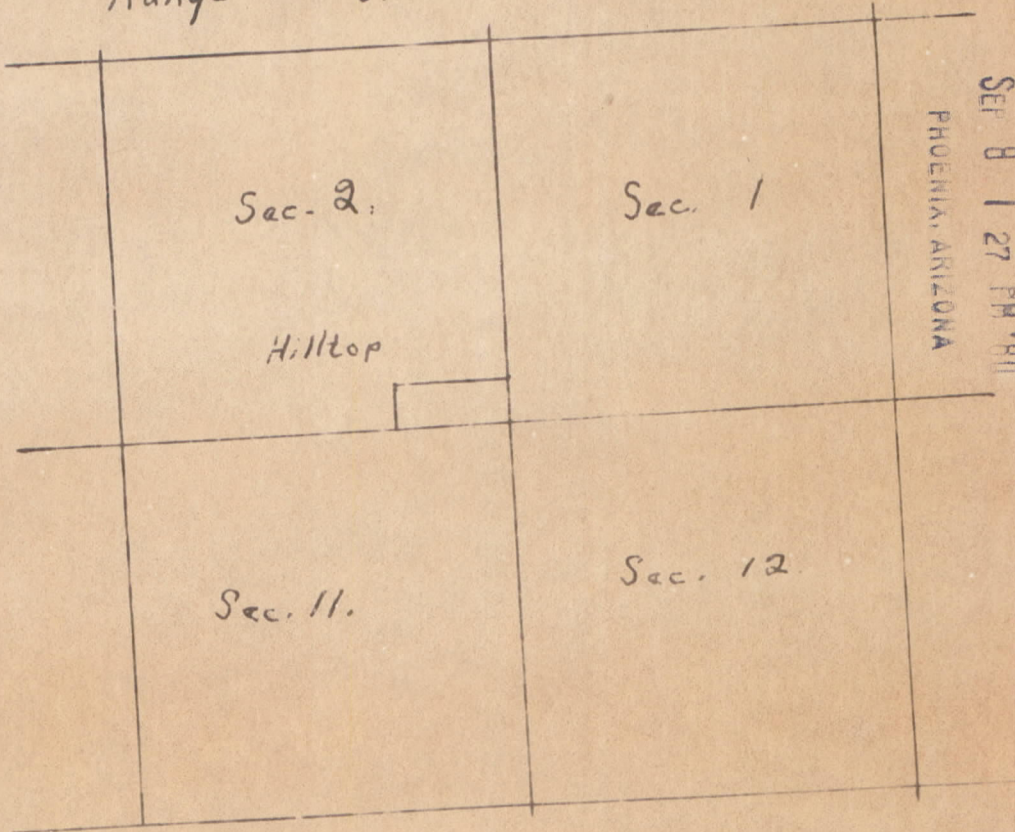


DOCKET 980 PAGE 167

Location of Mining Claim's

Hilltop located in Pinal County  
docket 800 page 164

Range 8 East Township 1. North



RECEIVED  
BIRMINGHAM STATE OFFICE  
SEP 8 1 27 PM '80  
PHOENIX, ARIZONA



I hereby certify that the within instrument was filed for record in Pinal County, State of Arizona.

Witness my hand and official seal  
WILLIAM S. TRUMAN  
Pinal County Recorder

No. 525071

Date: OCT 22 1978

8:05 am

Docket and Page

PAGE 161

Request of: Bradley Dasher 202

800 PAGE 161

Blotted Page Indexed  
Blotted Page Indexed

By Linda Garce

### Notice of Mining Location

AMMENDED

TO ALL WHOM IT MAY CONCERN:

LODE CLAIM

This Mining Claim, the name of which is the H.M. Top Mining Claim, situated on land belonging to the United States of America, and in which there are valuable mineral deposits, was entered upon and located for the purpose of exploration and purchase by Roy E. Dasher, Stevie Palmer, Bradley Dasher and Ray E. Ozburn citizens of the U.S.A.

the undersigned, on the 21 day of October, 1978.  
The length of this claim is 1500 feet and 300 feet in a North direction and 300 feet in a Southern direction from the center of the discovery shaft, at which this notice is posted, lengthwise of the claim together with 300 feet in width of the surface grounds, on each side of the center of said claim. The general course of the lode deposit and premises is from the North West to the South East.

The claim is situated and located in the Goldsfield Mining District, in Pinal county, in the State of Arizona, about 300 in a North direction from Briggs Cap Sec. 2-11-12-1 T.1N. Range 8 E.

All base and com. with F&T  
The surface boundaries of the claim are marked upon the ground as follows:  
Beginning at 300 Feet North of Briggs Cap

at a point in a North direction 300 feet from the discovery shaft (at which this notice is posted), being in the center of the East end line of said claim; thence 300 feet to a point being the North East corner of said claim; thence 1500 feet to a point being at the South East corner of said claim; thence 300 feet to a point being at the South West corner of said claim; thence 1500 feet to a point being at the North West corner of said claim; thence 300 feet to the place of beginning.

Dated and posted on the ground this 21 day of Oct, 1978.  
Witness Roy E. Dasher  
Bradley Dasher  
Locator(s)

STATE OF ARIZONA  
COUNTY OF

I hereby certify that the within instrument was filed and recorded at request of


Witness my hand and official seal the day and year aforesaid.

County Recorder.

Deputy Recorder.

on \_\_\_\_\_ at \_\_\_\_\_  
M. Docket \_\_\_\_\_  
Page \_\_\_\_\_

Indexed Photostat Blotted  
Compared



This diagram is to give the general idea of plan of location. The Shaft can be in the center of claim or any distance from the center of claim. The distance from the center of claim to the center of the Shaft is 1000 feet. The distance from the center of claim to the center of the Discovery Monument is 500 feet. The distance from the center of claim to the center of the Shaft is 300 feet. The distance from the center of claim to the center of the Discovery Monument is 300 feet. The distance from the center of claim to the center of the Shaft is 300 feet. The distance from the center of claim to the center of the Discovery Monument is 300 feet.

RECEIVED  
M. AZ STATE OFFICE  
OCT 9 1978  
10:00 A.M.  
PHOENIX, ARIZONA

Section 4033. Such location shall be made by the locator or locators...  
Section 4034. Location notices may be amended at any time and the monuments changed to correspond with the amended location notice. That no change shall be made that will interfere with the rights of others.

A MC 70793



ss.

I hereby certify that the within  
instrument was filed for record  
in Pinal County, State of Arizona.

Witness my hand and official seal.

WILLIAM S. TRUMAN  
Pinal County Recorder

Blotted	Paged	Indexed
<input checked="" type="checkbox"/>	<input checked="" type="checkbox"/>	<input type="checkbox"/>

By: Alice M. Bishop Deputy

No.: 631370

Date: 9 1979 1.30

Docket and Page DOCKET 980 PAGE 167

Request of: Bradley J. Denham

Box 1178, Apache Jct, Ariz 3.00 cash.



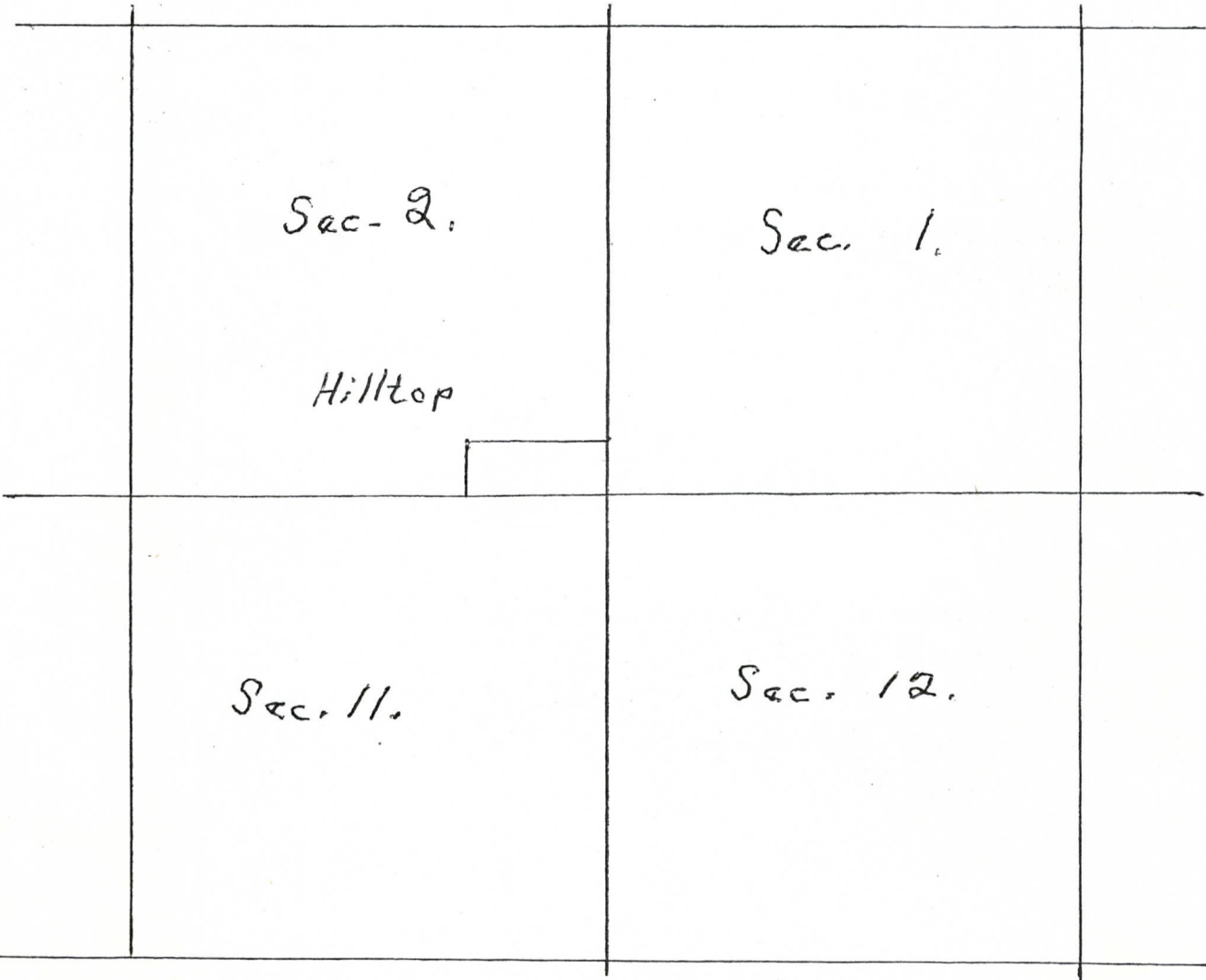
DOCKET 980 PAGE 167

# Location of Mining Claims

Hilltop located in Pinal County  
docket 800 page 164

Range 8 East

Township 1. North



MC 70793

RECEIVED  
M. AZ STATE OFFICE

OCT 9 1979

10:00 A.M.  
PHOENIX, ARIZONA



A MC 70793

# Notice of Mining Location LODE CLAIM

TO ALL WHOM IT MAY CONCERN:

This Mining Claim, the name of which is the Hill Top  
Mining Claim, situate on land belonging to the United States of America, and in which there are valuable mineral deposits, was entered upon and located for the purpose of exploration and purchase by B. F. Daaham & B. B. Pyle Citizens of the United States.

the undersigned, on the 9<sup>th</sup> day of Oct. 1970

The length of this claim is 1500 feet and width of claim 300 feet in a Eastern direction and 300 feet in a Western direction from the center of the discovery shaft, at which this notice is posted, lengthwise of the claim together with 300 feet in width of the surface grounds, on each side of the center of said claim. The general course of the lode deposit and premises is from the Northwestern to the Southwestern.

The claim is situated and located in the Goldfield Mining District, in Pinal county, in the State of Arizona, about 120 feet in a Western direction from Brass Cap Twp 1. N Range 8 East Sec. 2. Sec. 1.  
Sec. 11 - Sec. 12  
All lines Sub. to Corr.

The surface boundaries of the claim are marked upon the ground as follows:  
Beginning at 300 feet North and 120 feet west of Brass Cap  
Then 300 feet west  
at a point in a Northeastern direction Appx. 400 feet from the discovery shaft (at which this notice is posted), being in the center of the North end line of said claim; thence 300 feet to a point being the North west corner of said claim; thence 1500 feet to a point being at the South west corner of said claim; thence 300 feet to a point at the center of the South end of this claim; thence 300 feet to a point being at the South east corner of said claim; thence 1500 feet to a point at the Northeast corner of said claim; thence 300 feet to the place of beginning.

and posted on the ground this 9<sup>th</sup> day of Oct. 1970

RECEIVED OFFICE  
B.L.M. AZ STATE OFFICE  
OCT 10 12 15 PM '70  
PHOENIX, ARIZONA

Witness  
B. B. Pyle  
P.O. Box 602  
APACHE JUNCTION, ARIZ  
85220

STATE OF ARIZONA  
COUNTY OF Pinal

408359

Witness my hand and official seal the day and year aforesaid.

SOPHIE M. SMITH  
County Recorder

I hereby certify that the within instrument was filed and recorded at request of H. B. Pyle

By Elvina Regular

on OCT 13 1970 at

Fee \$1.00

Indexed	Photostat Compared	Blotted
---------	--------------------	---------

9:30 A.M. ORDER 611 PAGE 138

Page

XYRTY280

XYRTY280

XYRTY280

XYRTY280

